Run Date: 06/16/2016

AZ DEPARTMENT OF WATER RESOURCES

WELL REGISTRY REPORT - WELLS55

Location A 17.0 20.0 7 A B D

Well Reg.No **55 -** 918535

AMA JOSEPH CITY INA

Registered Name SHERRA LOUISE WAHL
6406 MCLAWS ROAD

HOLBROOK AZ 86025

File Type NEW WELLS (INTENTS OR APPLICATIONS)
Application/Issue Date 08/14/2015

Owner OWNER
Driller No. 41
Driller Name COPPERSTATE DRILLING & SUPPLY, INC.
Driller Phone 928-536-4447
County NAVAJO
Parcel No. 109-06-010B
Intended Capacity GPM 0.00

Well Type EXEMPT
SubBasin JOSEPH CITY
Watershed LITTLE COLORADO RIVER
Registered Water Uses DOMESTIC
Registered Well Uses
Discharge Method NO DISCHARGE METHOD LISTED
Power NO POWER CODE LISTED

Well Depth	0.00	**Case Diam**	0.00	**Tested Cap**	0.00
Pump Cap.	0.00	**Case Depth**	0.00	**CRT**	
Draw Down	0.00	**Water Level**	0.00	**Log**	
		Acres Irrig	0.00	**Finish**	NO CASING CODE LISTED

Contamination Site: NO - NOT IN ANY REMEDIAL ACTION SITE

Tribe: Not in a tribal zone

Comments 6406 McLaws Road, Holbrook

Current Action

6/16/2016 860 CHANGE OF WELL OWNERSHIP
Action Comment: sym

Action History

6/16/2016 855 CHANGE OF WELL LEGAL DESCRIPTION
Action Comment: per county assessor. OLD LEGAL DESC: A(17.0-20.0) 7 AAD sym

8/14/2015 550 DRILLING AUTHORITY ISSUED
Action Comment: Processed through the Web NOI.

8/14/2015 150 NOI RECEIVED FOR A NEW PRODUCTION WELL
Action Comment: Processed through the Web NOI.

8/14/2015 907 45-454(C) LAND NOT WITHIN 100 FT. OF DESIGNATED PROVIDER
Action Comment: Processed through the Web NOI.

Arizona Department of Water Resources
Water Management Support Section
P.O. Box 36020 Phoenix, Arizona 85067-6020
(602) 771-8527 • www.azwater.gov

Request to Change Well Information

RECEIVED
MAY 31 2016
ARIZONA DEPARTMENT OF WATER RESOURCES

- Review instructions prior to completing form in back or blue ink.
- You must include with your Notice:
  - check or money order for any required fee(s)
- Authority for fee: A.R.S. § 45-113 and A.A.C. R12-15-104

** PLEASE PRINT CLEARLY **

FILE NUMBER: A(17-20)7A B D
WELL REGISTRATION NUMBER: 55 – 918535

SECTION 1. REGISTRY INFORMATION

Well Owner

FULL NAME OF COMPANY, ORGANIZATION, OR INDIVIDUAL: Raymond E. Deskins and Dixie D. Deskins
MAILING ADDRESS: 114 E Park Avenue
CITY / STATE / ZIP CODE: Gilbert, AZ 85234
CONTACT PERSON NAME AND TITLE: Raymond Deskins
TELEPHONE NUMBER:
FAX:

Location of Well

WELL LOCATION ADDRESS (IF ANY): 6406 McLaws Road , Holbrook, AZ 86025

TOWNSHIP (N/S)	RANGE (E/W)	SECTION	160 ACRE	40 ACRE	10 ACRE
17n	20e	7	A ¼	B ¼	D ¼

LATITUDE			LONGITUDE		
° Degrees	' Minutes	" N Seconds	° Degrees	' Minutes	" W Seconds

Navajo County

METHOD OF LATITUDE/LONGITUDE (CHECK ONE): ☐ *GPS: Hand-Held ☐ USGS Quad Map ☐ Conventional Survey ☐ *GPS: Survey-Grade

*IF GPS WAS USED, GEOGRAPHIC COORDINATE DATUM (CHECK ONE): ☐ NAD-83 ☐ Other *(please specify):*

COUNTY ASSESSOR'S PARCEL ID NUMBER			COUNTY WHERE WELL IS LOCATED
BOOK	MAP	PARCEL	
109	06	010b	Navajo

Type of Request (CHECK ONE)

☐ Change of Well Drilling Contractor *(Fill out Section 2)* ✓ Change of Well Ownership *(Fill out Section 3)* ☐ Change of Well Information (location, use, etc.) *(Fill out Section 4)*

SECTION 2. REQUEST TO CHANGE WELL DRILLING CONTRACTOR

FEE $120 per Well

- If drilling or abandoning a well, the Department must receive this request and issue authorization to the new drilling firm prior to the commencement of well drilling or abandonment.

Current Well Drilling Contractor		New Well Drilling Contractor	
FULL NAME OF COMPANY, ORGANIZATION, OR INDIVIDUAL		FULL NAME OF COMPANY, ORGANIZATION, OR INDIVIDUAL	
DWR LICENSE NUMBER		DWR LICENSE NUMBER	ROC LICENSE CATEGORY
TELEPHONE NUMBER	FAX	TELEPHONE NUMBER	FAX

SECTION 3. STATEMENT OF CHANGE OF WELL OWNERSHIP

FEE $30 per Well

Previous Well Owner		New Well Owner	
FULL NAME OF COMPANY, ORGANIZATION, OR INDIVIDUAL		FULL NAME OF COMPANY, ORGANIZATION, OR INDIVIDUAL	
Raymond E. Deskins and Dixie D. Deskins		Sherra Louise Wahl	
MAILING ADDRESS		MAILING ADDRESS	
114 E Park Avenue		6406 McLaws Road	
CITY / STATE / ZIP CODE		CITY / STATE / ZIP CODE	
Gilbert, AZ 85234		Holbrook, AZ 86025	
CONTACT PERSON NAME AND TITLE		CONTACT PERSON NAME AND TITLE	
TELEPHONE NUMBER	FAX	TELEPHONE NUMBER	FAX
		928-313-3307	

SECTION 4. CHANGE OF WELL INFORMATION (No Fee Required)

NOTE: Applies only to wells that have already been drilled. For proposed wells, an amended Notice of Intent to Drill a Well must be filed.

EXPLAIN

SECTION 5. OPTIONAL BY PROPERTY OWNER AND WELL OWNER ONLY

☐ By checking this box, I hereby provide ADWR permission to enter the property for the purpose of taking water level measurements at this well. *(See instructions.)*

SECTION 6. WELL OWNER SIGNATURE

I HEREBY CERTIFY that the above statements are true to the best of my knowledge and belief.

TYPE OR PRINT NAME AND TITLE	SIGNATURE OF WELL OWNER	DATE
Raymond E Deskins	Raymond E Deskins	5-19-16

2016-06818
Page 1 of 2
Requested By: Pioneer Title Agency
Navajo County Recorder - Laura V. Sanchez
05-27-2016 09:01 AM Recording Fee $15.00

at the request of Pioneer Title Agency, Inc.
When recorded mail to
Sherra Louise Wahl
1908 N. 1st Ave.
Holbrook, AZ 86025

73800137-LLG

SPACE ABOVE THIS LINE FOR RECORDER'S USE

Tax Parcel No.: 109-06-010B

WARRANTY DEED

For the consideration of Ten Dollers, and other valuable consideration, I or we,
Raymond E. Deskins and Dixie D. Deskins, Husband and Wife do/does hereby convey to
Sherra Louise Wahl, An Unmarried Woman
the following real property situated in Navajo County, Arizona:
See Exhibit A attached hereto and made a part hereof.

SUBJECT TO: Current taxes and other assessments, reservations in patents and all easements, rights of way, encumbrances, liens, covenants, conditions, restrictions, obligations and liabilities as may appear of record.

The Grantor warrants the title against all persons whomsoever.

DATED: April 29, 2016

Raymond E Deskins
Raymond E. Deskins

Dixie D. Deskins
Dixie D. Deskins

State of Arizona }
} ss.
County of Navajo }

The foregoing instrument was acknowledged before me this 19 day of May, 2016, by Raymond E. Deskins and Dixie D. Deskins.

NOTARY PUBLIC
My commission expires: 10-1-2018

LORRAINE LUCERO-GONZALES
Notary Public - State of Arizona
NAVAJO COUNTY
My Commission Expires
October 1, 2018

2Warranty Deed - Escrow No. 73800137

UNOFFICIAL DOCUMENT

Exhibit A

THAT PORTION OF THE NORTH HALF OF SECTION 7, TOWNSHIP 17 NORTH, RANGE 20 EAST OF THE GILA AND SALT RIVER BASE AND MERIDIAN, NAVAJO COUNTY, ARIZONA DESCRIBED AS FOLLOWS:

COMMENCING AT THE NORTHEAST CORNER OF SECTION 7;

THENCE WEST 1643.62 FEET;

THENCE SOUTH 0 DEGREES 35 MINUTES 00 SECONDS EAST 1776.77 FEET TO THE NORTHERLY RIGHT OF WAY LINE OF THE JOSEPH CITY-HOLBROOK HIGHWAY;

THENCE NORTH 70 DEGREES 54 MINUTES 23 SECONDS WEST (RECORD NORTH 70 DEGREES 17 MINUTES 05 SECONDS WEST) 21.22 FEET TO THE TRUE POINT OF BEGINNING;

THENCE NORTH 00 DEGREES 25 MINUTES 08 SECONDS WEST 761.19 FEET;

THENCE SOUTH 89 DEGREES 59 MINUTES 41 SECONDS WEST 513.82 FEET TO THE WEST LINE OF THE LAND DESCRIBED IN DEED TO FREDDIE E. NEWTON AND WIFE DATED JUNE 12, 1972, RECORDED DECEMBER 17, 1979 IN DOCKET 580, PAGE 118;

THENCE SOUTH 00 DEGREES 43 MINUTES 11 SECONDS WEST (RECORD 50 DEGREES 09 MINUTES 29 SECONDS WEST) 578.92 FEET TO THE NORTHERLY RIGHT OF WAY LINE OF SAID HIGHWAY;

THENCE ALONG SAID LINE SOUTH 70 DEGREES 54 MINUTES 23 SECONDS EAST (RECORD SOUTH 70 DEGREES 17 MINUTES 05 SECONDS EAST) 557.48 FEET TO THE POINT OF BEGINNING;

EXCEPT ALL OIL, GAS AND MINERALS AS RESERVED IN INSTRUMENT RECORDED IN DOCKET 45, PAGE 252, RECORDS OF NAVAJO COUNTY, ARIZONA.

UNOFFICIAL DOCUMENT

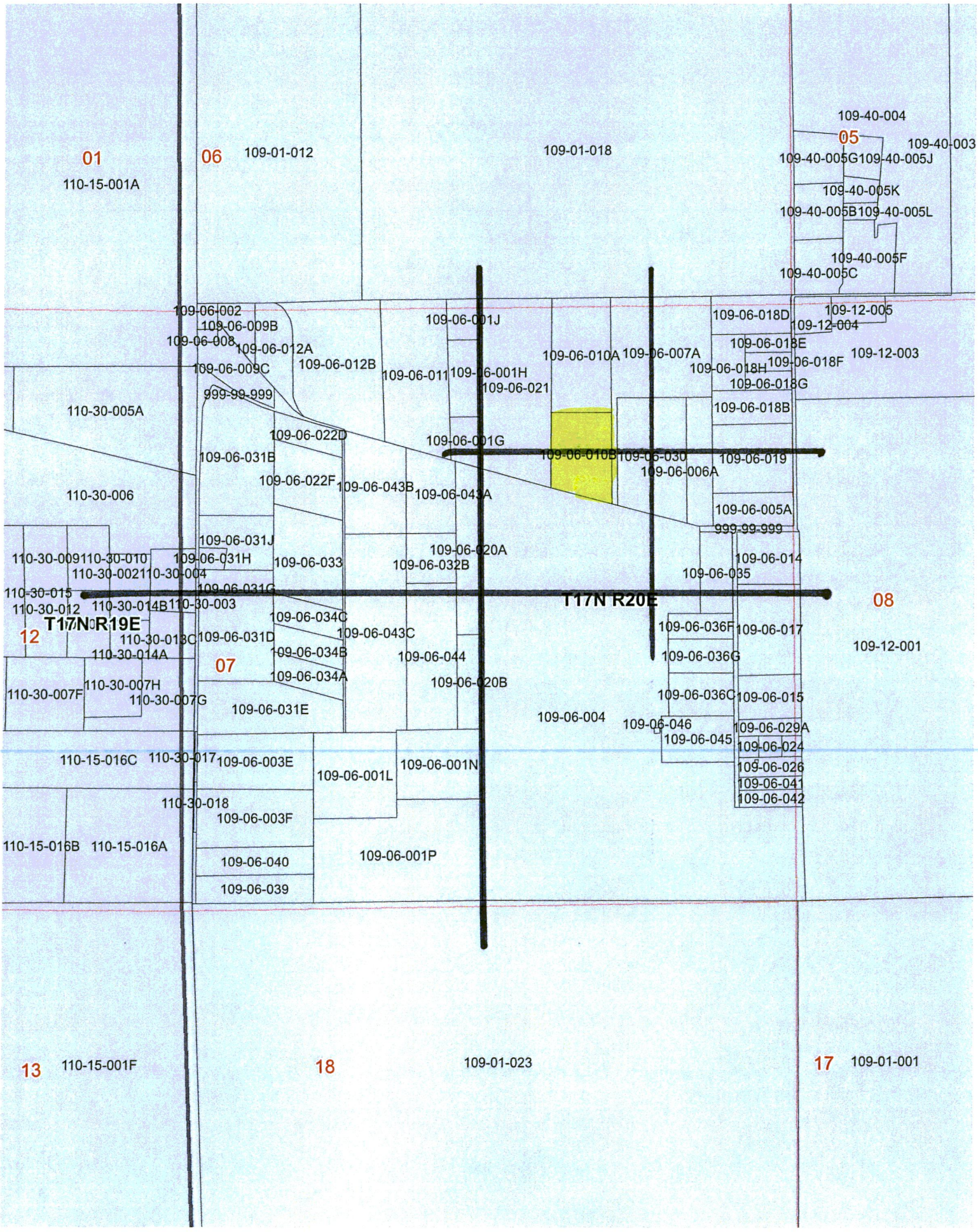
01
06
109-01-012
109-01-018
109-40-004
05
109-40-003
109-40-005G
109-40-005J
110-15-001A
109-40-005K
109-40-005B
109-40-005L
109-40-005F
109-40-005C
109-06-002
109-06-009B
109-06-008
109-06-012A
109-06-009C
109-06-012B
109-06-001J
109-06-011
109-06-001H
109-06-021
109-06-018D
109-12-005
109-12-004
109-06-018E
109-06-010A
109-06-007A
109-06-018F
109-12-003
109-06-018H
109-06-018G
999-99-999
110-30-005A
109-06-018B
109-06-022D
109-06-001G
109-06-031B
109-06-010B
109-06-030
109-06-019
109-06-006A
109-06-022F
109-06-043B
109-06-043A
110-30-006
109-06-005A
999-99-999
109-06-031J
109-06-020A
110-30-009
110-30-010
109-06-031H
109-06-033
109-06-032B
109-06-014
110-30-002
110-30-004
109-06-035
110-30-015
109-06-031G
T17N R20E
08
110-30-012
110-30-014B
110-30-003
T17N R19E
109-06-034C
109-06-036F
109-06-017
12
110-30-013C
109-06-031D
109-06-043C
109-12-001
110-30-014A
109-06-034B
109-06-044
109-06-036G
07
109-06-034A
110-30-007H
109-06-020B
110-30-007F
109-06-036C
109-06-015
110-30-007G
109-06-031E
109-06-004
109-06-046
109-06-029A
109-06-045
110-15-016C
110-30-017
109-06-003E
109-06-024
109-06-001L
109-06-001N
109-06-026
109-06-041
110-30-018
109-06-042
109-06-003F
110-15-016B
110-15-016A
109-06-001P
109-06-040
109-06-039
13
110-15-001F
18
109-01-023
17
109-01-001

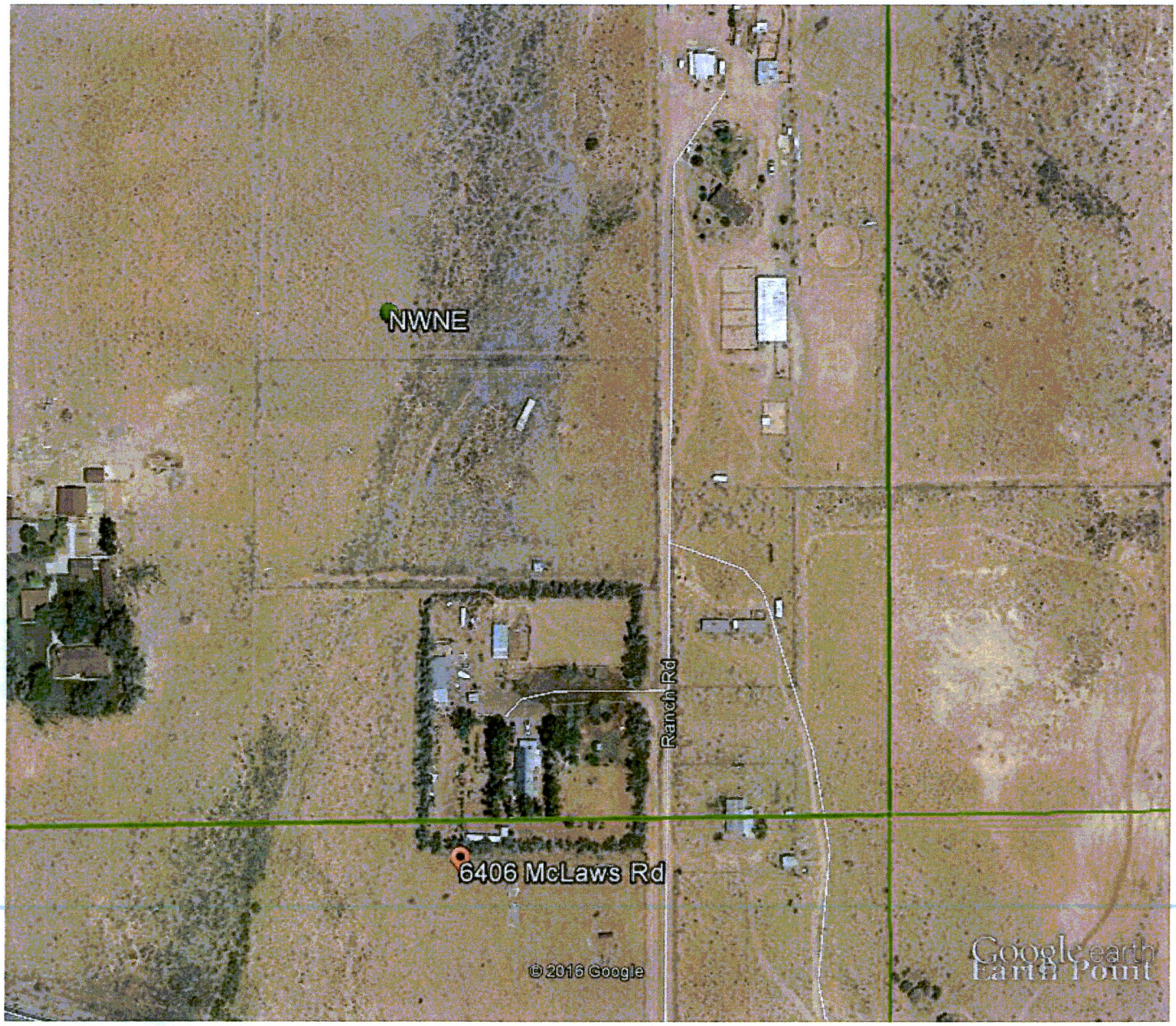

Google earth

feet 700
meters 200

Property Information Search

View Full Screen Home Back to Search Page

Disclaimer: This is not a legal document, no liability assumed. Map prepared from available data, for information only.

Google earth

feet 300
meters 90

Printed: 6/7/2016 4:41:21 PM

Arizona Department of Water Resources

3550 N Central Ave.
Phoenix AZ 85012

Customer:

PIONEER TITLE AGENCY, INC.
300 WEST 3RD STREET
WINSLOW, AZ 86047

Receipt #: 16-45623
Office: MAIN OFFICE
Receipt Date: 06/07/2016
Sale Type: IN_PERSON
Cashier: WRPXA

Item No.	Index	AOBJ	Description	Ref ID	Qty	Unit Price	Ext Price
81213	15239	4439-TT	Change of Ownership/Change of Well Information/Well Assignment	918535	1	30.00	30.00
					RECEIPT TOTAL:		**30.00**

Payment type: CHECK
Amount Paid: $30.00
Payment Received Date: 06/07/2016

Check # 4110701

Notes: FROM TTA.

Escrow No. 73800137 - 038 LLG Check Date: 05/27/2016 Check No. 4110701

DESCRIPTION	CODE	AMOUNT
Well Transfer Fees		$60.00
	Check Total	$60.00

Seller/Buyer: Deskins/Wahl
Property Address: 6406 McLaws Road Holbrook, AZ 86025
Tax Parcel Id: 109-06-010B

ARIZONA DEPARTMENT OF WATER RESOURCES

Phoenix, Arizona 85012

DRILLING CARD

THIS AUTHORIZATION SHALL BE IN POSSESSION OF THE DRILLER DURING ALL DRILLING OPERATIONS

WELL REGISTRATION NO: **55-918535**

AUTHORIZED DRILLER: **COPPERSTATE DRILLING & SUPPLY, INC.** LICENSE NO: **41**

NOTICE OF INTENT TO **DRILL AN EXEMPT WELL** HAS BEEN FILED WITH THE DEPARTMENT BY:

WELL OWNER: **DESKINS, RAY**

ADDRESS: **646 MCCLAWS RD, HOLBROOK, AZ, 86025**

THE WELL(S) IS/ARE TO BE LOCATED IN THE:

SE 1/4 of the **NE** 1/4 of the **NE** 1/4 Section **07** Township **17 N** Range **20 E**

NO. OF WELLS IN THIS PROJECT: **1** ASSESSOR'S PARCEL NO: **109-6-010B**

THIS AUTHORIZATION EXPIRES AT MIDNIGHT ON THE DAY OF **8/14/2016**

THE DRILLER MUST FILE A WELL DRILLER REPORT AND WELL LOG WITHIN 30 DAYS OF COMPLETION OF DRILLING

This drilling or abandonment authority was granted based upon the certifications made by the above-named Driller in the notice of intent to drill or abandon. Those certifications, along with any variances granted, are listed below. By drilling or abandoning the well pursuant to this authorization, the above-named driller acknowledges the accuracy of the driller certifications. If the certifications are in error, this authorization is invalid and driller must contact the Department of Water Resource's NOI Section in writing at the addres above to correct.

Variance(s) Granted To Driller: **None**

Certification(s) Made By Driller:

- þ By checking this box, I certify that I have all necessary Registrar of Contractor (ROC) licenses in all necessary license categories for this drilling or abandonment project and that those licenses are current.
- þ By checking this box, I certify that I have been authorized by the above-named well owner to submit this Notice of Intent on the well owner's behalf.
- þ By checking this box, I certify that the information above is complete and correct, and that the well shall be drilled or abandoned in compliance with all pertinent statutes and rules, including any special standards that may be required to protect the aquifer or other water sources.
- þ By checking this box, I certify that the proposed well meets the criteria of an exempt well as outlined in A.R.S. § 45-454.
- þ By checking this box, I certify that the proposed well site is not within 100 feet of any septic tank system, sewage disposal area, landfill, hazardous waste facility, storage area of hazardous materials or petroleum storage areas and tanks.
- þ By checking this box, I certify that the proposed well's water use meets the criteria of domestic purposes as outlined in the A.R.S. §45-454 and that the water will be used solely for domestic purposes.

þ By checking this box, I certify that there are no water production wells located on this parcel.

þ By checking this box, I certify that this NOI application is not an application to replace, deepen, or modify an existing well.

þ By checking this box, I certify, on behalf of the landowner, that no portion of the land on which the well is to be drilled is within 100 feet of the operating water distribution system of a municipal provider with an assured water supply designation as
shown on the municipal provider's most recent digitized service area map filed by the municipal provider with the director of ADWR.

þ By checking this box, I understand that the Authorization to drill this well DOES NOT constitute or guarantee an approval to use the well for the purpose of withdrawing groundwater for transportation to an Active Management Area (AMA) pursuant to A.R.S. § 45-552, 45-553, 45-554 or 45-555(A) without official prior approval from the Department.

þ I certify the point of use for the water to be pumped from this well is the same ground water basin as this well.

þ It is understood that the location of the water distribution system may change between now and the time of drilling. Prior to drilling the well, it is the responsibility of the landowner to come to ADWR's offices and review the most up-to-date digitized service area maps of nearby municipal providers with a designation of assured water supply on file with ADWR, to verify whether any portion of the land on which the well will be drilled is within 100 feet of the operating water distribution system of a municipal provider with a designation of assured water supply. If any portion of the land is within 100 feet of the operating water distribution system of a water provider with a designation of assured water supply, as shown on the provider's most recent digitized service area map on file with ADWR, the drilling of the well is prohibited unless an exemption to A.R.S. § 45-454(C) is requested and granted.

ARIZONA DEPARTMENT OF WATER RESOURCES
Electronic Filing - NOI Report

Phoenix, Arizona

NOI Type: Notice of Intent to Drill, Deepen, Replace or Modify a Well
Well Type: EXEMPT
Date Received at ADWR Website: 8/14/2015

Fee Paid: $150.00 Order Number: -4116

Well Registration Number: 55 - 918535
Number of Wells/Holes: 1 Drilling Authority Expires On: 8/14/2016

Driller's ADWR License Number: 41

Authorized Driller: COPPERSTATE DRILLING & SUPPLY, INC.
ROC License Number Entered By Driller: 061486
Qualifying Party License Categories: C-53

Well Owner Name: DESKINS, RAY
Well Owner Address: 646 MCCLAWS RD
Well Owner City, State - Zip: HOLBROOK, AZ - 86025
Well Owner Phone: 928 5873706

Book: 109 Map:6 Parcel: 010B

Is the Land Owner the same as the Well Owner?: Yes

Well Location: **SE** 1/4 of the **NE** 1/4 of the **NE** 1/4 Section **7** Township **17 N** Range **20 E**

AMA: JOSEPH CITY INA
County: NAVAJO
Contamination Site: NOT IN A REMEDIAL ACTION SITE

Design Pumping Capacity: **<= 35 GPM**

Primary Water Use: **DOMESTIC**
Secondary Water Use(s): **N/A**

Is this application for an exempt well which will be used to serve the same non-irrigation use at the same location as (i.e., same parcel) as another exempt well?: **No**

Is the proposed water use for domestic purposes on <= 5 acres?: **No**

Is any portion of the land, on which the well is to be located, within 100 feet of a designated municipal provider's operating water distribution system as shown on the municipal provider's most recent digitized service area map filed by the municipal provider with the director of ADWR. **No**

Will the installed pump have a pumping capacity of greater than 35 GPM, or will the well will be used to withdraw greater than 10 Acre Feet per year?: **N/A**

Variance(s) Granted To Driller: **None**

Certification(s) Made By Driller:

- þ By checking this box, I certify that I have all necessary Registrar of Contractor (ROC) licenses in all necessary license categories for this drilling or abandonment project and that those licenses are current.
- þ By checking this box, I certify that I have been authorized by the above-named well owner to submit this Notice of Intent on the well owner's behalf.
- þ By checking this box, I certify that the information above is complete and correct, and that the well shall be drilled or abandoned in compliance with all pertinent statutes and rules, including any special standards that may be required to protect the aquifer or other water sources.
- þ By checking this box, I certify that the proposed well meets the criteria of an exempt well as outlined in A.R.S. § 45-454.
- þ By checking this box, I certify that the proposed well site is not within 100 feet of any septic tank system, sewage disposal area, landfill, hazardous waste facility, storage area of hazardous materials or petroleum storage areas and tanks.
- þ By checking this box, I certify that the proposed well's water use meets the criteria of domestic purposes as outlined in the A.R.S. §45-454 and that the water will be used solely for domestic purposes.
- þ By checking this box, I certify that there are no water production wells located on this parcel.
- þ By checking this box, I certify that this NOI application is not an application to replace, deepen, or modify an existing well.
- þ By checking this box, I certify, on behalf of the landowner, that no portion of the land on which the well is to be drilled is within 100 feet of the operating water distribution system of a municipal provider with an assured water supply designation as shown on the municipal provider's most recent digitized service area map filed by the municipal provider with the director of ADWR.
- þ By checking this box, I understand that the Authorization to drill this well DOES NOT constitute or guarantee an approval to use the well for the purpose of withdrawing groundwater for transportation to an Active Management Area (AMA) pursuant to A.R.S. § 45-552, 45-553, 45-554 or 45-555(A) without official prior approval from the Department.
- þ I certify the point of use for the water to be pumped from this well is the same ground water basin as this well.
- þ It is understood that the location of the water distribution system may change between now and the time of drilling. Prior to drilling the well, it is the responsibility of the landowner to come to ADWR's offices and review the most up-to-date digitized service area maps of nearby municipal providers with a designation of assured water supply on file with ADWR, to verify whether any portion of the land on which the well will be drilled is within 100 feet of the operating water distribution system of a municipal provider with a designation of assured water supply. If any portion of the land is within 100 feet of the operating water distribution system of a water provider with a designation of assured water supply, as shown on the provider's most recent digitized service area map on file with ADWR, the drilling of the well is prohibited unless an exemption to A.R.S. § 45-454(C) is requested and granted.

Arizona Department of Water Resources
Information Management Unit
PO Box 36020 l Phoenix, Arizona 85067-36020
(602) 771-8527 l 602-771-8500

Well Driller Report and Well Log

THIS REPORT MUST BE FILED WITHIN **30 DAYS** OF COMPLETING THE WELL.

PLEASE PRINT CLEARLY USING BLACK OR BLUE INK

FILE NUMBER **A(17-20) 7 AAD**

WELL REGISTRATION NUMBER **55 - 918535**

PERMIT NUMBER (IF ISSUED)

SECTION 1. DRILLING AUTHORIZATION

Drilling Firm

Mail To:

NAME: COPPERSTATE DRILLING & SUPPLY, INC.

DWR LICENSE NUMBER: 41

ADDRESS: P.O. BOX 190

TELEPHONE NUMBER: 928-536-4447

CITY / STATE / ZIP: SNOWFLAKE, AZ, 85937

FAX:

SECTION 1. REGISTRY INFORMATION

Well Owner

FULL NAME OF COMPANY, ORGANIZATION, OR INDIVIDUAL: DESKINS, RAY

MAILING ADDRESS: 646 MCCLAWS RD

CITY / STATE / ZIP: HOLBROOK, AZ, 86025

CONTACT PERSON NAME AND TITLE:

TELEPHONE NUMBER: 928 5873706

FAX:

WELL NAME (e.g., MW-1, PZ-3, lot 25 Well, Smith Well, etc.):

Location of Well

WELL LOCATION ADDRESS (IF ANY):

TOWNSHIP (N/S)	RANGE (E/W)	SECTION	160 ACRE 1/4	40 ACRE 1/4	10 ACRE 1/4

LATITUDE °	'	"N	LONGITUDE °	'	"W

METHOD OF LATITUDE/LONGITUDE (CHECK ONE)

☐ USGS Quad Map ☐ Conventional Survey ☐ *GPS: Hand-Held ☐ *GPS: Survey-Grade

LAND SURFACE ELEVATION AT WELL: Feet Above Sea Level

METHOD OF ELEVATION (CHECK ONE)

☐ USGS Quad Map ☐ Conventional Survey ☐ *GPS: Hand-Held ☐ *GPS: Survey-Grade

*IF GPS WAS USED, GEOGRAPHIC COORDINATE DATUM (CHECK ONE)

☐ NAD-83 ☐ Other (please specify)

COUNTY:

ASSESSOR'S PARCEL ID NUMBER (MOST RECENT)

BOOK	MAP	PARCEL
109	6	010B

SECTION 3. WELL CONSTRUCTION DETAILS

Drilling Method

CHECK ONE

☐ Air Rotary
☐ Bored or Augered
☐ Cable Tool
☐ Dual Rotary
☐ Mud Rotary
☐ Reverse Circulation
☐ Driven
☐ Jetted
☐ Air Percussion / Odex Tubing
☐ Other (please specify)

Method of Well Development

CHECK ONE

☐ Airlift
☐ Bail
☐ Surge Block
☐ Surge Pump
☐ Other (please specify)

Condition of Well

CHECK ONE

☐ Capped
☐ Pump Installed

Method of Sealing at Reduction Points

CHECK ONE

☐ None
☐ Packed
☐ Swedged
☐ Welded
☐ Other (please specify)

Construction Dates

DATE WELL CONSTRUCTION STARTED:

DATE WELL CONSTRUCTION COMPLETED:

I state that this notice is filed in compliance with A.R.S. § 45-596 and is complete and correct to the best of my knowledge and belief.

SIGNATURE OF QUALIFYING PARTY:

DATE:

Well Driller Report and Well Log

WELL REGISTRATION NUMBER
55 - 918535

SECTION 4. WELL CONSTRUCTION DESIGN (AS BUILD) (attach additional page if needed)

Depth

DEPTH OF BORING	DEPTH OF COMPLETED WELL
Feet Below Land Surface	Feet Below Land Surface

Water Level Information

STATIC WATER LEVEL	DATE MEASURED	TIME MEASURED	IF FLOWING WELL, METHOD OF FLOW REGULATION
Feet Below Land Surface			☐ Valve ☐ Other:

Borehole

DEPTH FROM SURFACE		BOREHOLE DIAMETER (inches)
FROM (feet)	TO (feet)	

Installed Casing

DEPTH FROM SURFACE		OUTER (inches)	MATERIAL TYPE (T)				PERFORATION TYPE (T)						SLOT SIZE (inches)
FROM (feet)	TO (feet)		STEEL	PVC	ABS	IF OTHER TYPE, DESCRIBE	BLANK OR NONE	WIRE WRAP	SHUTTER SCREEN	MILLS KNIFE	SLOTTED	IF OTHER TYPE, DESCRIBE	

Installed Annular Material

DEPTH FROM SURFACE		ANNULAR MATERIAL TYPE (T)								FILTER PACK		
						BENTONITE						
FROM (feet)	TO (feet)	NONE	CONCRETE	NEAT CEMENT OR CEMENT GROUT	CEMENT-BENTONITE GROUT	GROUT	CHIPS	PELLETS	IF OTHER TYPE OF ANNULAR MATERIAL, DESCRIBE	SAND	GRAVEL	SIZE

Well Driller Report and Well Log

WELL REGISTRATION NUMBER
55 - 918535

SECTION 5. GEOLOGIC LOG OF WELL

DEPTH FROM SURFACE FROM (feet)	TO (feet)	**Description** Describe material, grain size, color, etc.	Check (T) every interval where water was encountered (if known)

Well Driller Report and Well Log

WELL REGISTRATION NUMBER
55 - 918535

SECTION 6. WELL SITE PLAN			
NAME OF WELL OWNER	COUNTY ASSESSOR'S PARCEL ID NUMBER (MOST RECENT)		
	BOOK	MAP	PARCEL
DESKINS, RAY	109	6	010B

v Please draw the following: (1) the boundaries of property on which the well was located; (2) the well location; (3) the locations of all septic tank systems and sewer systems on the property or within 100 feet of the well location, even if on neighboring properties; and (4) any permanent structures on the property that may aid in locating the well.

v Please indicate the distance between the well location and any septic tank system or sewer system.

						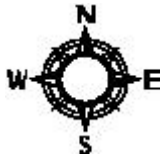
						1" = _____ ft

Well Driller Report and Well Log

Introduction
These instructions are a guide to filling out Form DWR 55-55 (Rev. 06/15/2010), entitled "Well Driller Report and Well Log." Please review the instructions prior to completing the form in black or blue ink. Forms may be obtained at any Arizona Department of Water Resources (ADWR) office and at ADWR's web site, http://www.azwater.gov. For information about the form or these instructions, contact Groundwater Permitting & Wells at (602) 771-8500. There is no fee for filing this form.

When Form DWR 55-55 Must be Filed
Within 30 days after completion of the drilling, deepening or modification of a well, the licensed well driller who performed the work must file a Well Driller Report and Log with ADWR. Because the information in the report describes the well as it was actually constructed, and comes from the person who constructed the well, the information is very valuable to ADWR. For that reason, it is very important to fill out the report with the most accurate information possible.

Instructions for Filling out the Form

Well Registration and Permit Numbers
Fill in the registration number of the well and any ADWR permit number associated with the well in the upper right-hand corner of the first page. Also fill in the well registration number in the upper right-hand corner of all other pages so that the well information on those pages can be identified when the pages are separated during computer imaging.

Section 1 - Drilling Authorization
Fill in the name, address, DWR license number and telephone and fax numbers of the drilling firm filing the report.

Section 2 - Registry Information

Well Owner
Fill in the name, mailing address, telephone number and fax number (if available) of the well owner. If the well owner is a corporation, governmental unit or other entity, provide the name of a contact person.

Location of Well
Fill in the following information relating to the location of the well:

- The street address of the property where the well is located. For monitor wells or other wells associated with contaminant investigations or remedial projects, this will usually be the same as the facility address.
- The legal description of the well site. The legal description is the township, range, section, and in decreasing order, the quarters of that section so that the well location falls in a 10-acre block within that section. Normally, the legal description will be the same as that given in the original Notice of Intent to drill the well, but occasionally a more accurate description is discovered after the Notice is filed.
- The latitude and longitude (in degrees-minutes-seconds format) and land surface elevation at the well, and the method used to determine these data. **Please note this information is mandatory.** Use of a Global Positioning System (GPS) receiver is the only method accepted by the Department. The GPS unit should be adjusted to use the NAD-83 datum. Please indicate if the geographic coordinate datum used was NAD-83, and if not, which datum was used.
- The name of the county and the tax assessor's parcel identification number for the land where the well is located. This information can normally be taken from the original Notice of Intent to drill the well, and may also be obtained from the county tax assessor's office. Federal or State land will not have a parcel identification number.

Section 3 - Well Construction Details
Section 3 requires details on the construction of the well. Indicate the drill method by checking the appropriate box. If the drill method is not listed, check the "Other" box and describe the method. To the right of that, indicate the method of well development by checking the

appropriate box. Next, indicate the method of sealing at reduction points. If the method used is not listed, check "Other" and provide a brief explanation. Under *Well Driller Completion Report and Well Log* Form 55-55 Instructions (Rev. 06/2010) Page 2

Condition of Well, indicate whether the well was capped, or a pump was installed, when you left it. Then fill in the date when well construction started, and the date when well construction was completed.

Signature Block

The form must be signed and dated by the qualifying party of the drilling firm.

Section 4 - Well Construction Design (As Built)

Section 4 contains tables to fill in information on the existing borehole, the installed casing and the installed annular material. The tables are broken down by depth interval.

In the first set of boxes, fill in the depth of the boring and the depth of the completed well, as measured in feet below the land surface.

Under **Water Level Information** please indicate the static water level in the well, as measured in feet below the land surface, and the date and time the water level was measured. If the well is a flowing well, include the method by which the artesian flow is regulated.

In the **Borehole** table, fill in the diameter of the borehole in inches, and indicate the depth interval for each change in diameter. In the **Installed Casing** table, fill in the outer diameter of the casing in inches, check the appropriate boxes indicating the type of casing material and the type of perforations, and fill in the slot size of any perforations. Fill in the depth interval for each change in information. Please note that not every interval will be perforated. Check the "Blank or None" box for non-perforated depth intervals. If the type of casing material or perforations is not listed, describe the type in the appropriate box.

In the **Installed Annular Material** table, check the appropriate boxes indicating the type of annular material or filter pack installed at each depth interval. Fill in the size of the filter pack used. Provide the depth interval for each change in information. If the type of annular material is not listed, describe the material in the appropriate box.

Section 5 - Geologic Log of Well

Section 5 requires the geologic or lithologic log of the well. Describe the various units encountered during drilling. Provide as much description as possible. The log description must be broken down by depth intervals below ground surface, and every interval where groundwater, including perched groundwater, was encountered must be checked. If a consulting firm was involved with the well construction, the consultant's lithologic log may be submitted in lieu of completing Section 5.

Section 6 - Well Site Plan

In the boxes at the top of Section 6, fill in the name of the well owner and the county tax assessor's parcel identification number for the land where the well is located. Below that, provide a scale drawing of where the well was actually constructed on the parcel, illustrating the property boundaries, the well location and any structures on the property. The drawing must also show the location of any septic tank or sewer systems on the property or within 100 feet of the well, even if on neighboring property, and the distance between the well and the septic tank or sewer system. The drawing should closely match the drawing on the original Notice of Intent to drill the well, but the purpose of this drawing is to show where the well was actually drilled, especially if the location is different than originally planned. This information will be shared with the county.

Where to File Form

Completed forms may be mailed to ADWR at the following address:

Arizona Department of Water Resources
Groundwater Permitting and Wells
PO Box 36020
Phoenix, AZ 85067-36020

Completed forms may also be submitted to ADWR's main office at 3550 North Central Avenue, Second Floor., Phoenix, AZ 85012.

The completed form must be legible and of good quality when received by ADWR so that it can be scanned into ADWR's permanent records.

ARIZONA DEPARTMENT of WATER RESOURCES
3550 North Central Avenue, Second Floor
Phoenix, AZ 85012
602-771-8500
azwater.gov

August 14, 2015

RAY DESKINS
646 MCCLAWS RD
HOLBROOK, AZ 86025

DOUGLAS A. DUCEY
Governor

THOMAS BUSCHATZKE
Director

Registration No. 55- 918535
File Number: A(17-20) 7 AAD

Dear Well Applicant:

Enclosed is a copy of the Notice of Intention to Drill (NOI) a well which you or your driller recently filed with the Department of Water Resources. This letter is to inform you that the Department has approved the NOI and has mailed, or made available for download, a drilling authorization card to your designated well drilling contractor. The driller may not begin drilling until he/she has received the authorization, and must keep it in their possession at the well site during drilling. Although the issuance of this drill card authorizes you to drill the proposed well under state law, the drilling of the well may be subject to restrictions or regulations imposed by other entities.

Well drilling activities must be completed within one year after the date the NOI was filed with the Department. If drilling is not completed within one year, a new NOI must be filed and authorization from this Department received before proceeding with drilling. If the well cannot be successfully completed as initially intended (dry hole, cave in, lost tools, etc.), the well must be properly abandoned and a Well Abandonment Completion Report must be filed by your driller [as required by A.A.C. R12-15-816(F)].

If you change drillers, you must notify the Department of the new driller's identity on a Request to Change Well Information (form 55-71A). Please ensure that the new driller is licensed by the Department to drill the type of well you require. A new driller may not begin drilling until he/she receives a new drilling authorization card from the Department.

If you find it necessary to change the location of the proposed well(s), you may not proceed with drilling until you file an amended NOI with the Department. An amended drilling authorization card will then be issued to the well drilling contractor, which must be in their possession before drilling begins.

Arizona statute [A.R.S. § 45-600] requires registered well owners to file a Pump Installation Completion Report (form 55-56) with the Department within 30 days after the installation of pumping equipment, if authorized. A blank report is enclosed for your convenience. State statute also requires the driller to file a complete and accurate Well Drillers Report and Well Log (form 55-55) within 30 days after completion of drilling. A blank report form was provided to your driller with the drilling authorization card. You should insist and ensure that all of the required reports are accurately completed and timely filed with the Department.

Please be advised that Arizona statute [A.R.S. § 45-593(C)] requires a registered well owner to notify the Department of a change in ownership of the well and/or information pertaining to the physical characteristics of the well in order to keep this well registration file current and accurate. Any change in well information or a request to change well driller must be filed on a Request to Change Well Information form (form 55-71A) that may be downloaded from the ADWR Internet website at www.azwater.gov.

Sincerely,

Groundwater Permitting and Wells Section

Arizona Department of Water Resources
Information Management Unit
PO Box 36020 , Phoenix, AZ 85067-36020
(602) 771-8527 ▪ 1-800-352-8488

Pump Installation Completion Report

- Review instructions prior to completing form in black or blue ink.
- The registered well owner shoud file this report with the Department within 30 days following installation of pump equipment.

FILE NUMBER **A(17-20) 7 AAD**
WELL REGISTRATION NUMBER 55 - 918535

** PLEASE PRINT CLEARLY **

SECTION 1. REGISTRY INFORMATION

Well Owner

FULL NAME OF COMPANY, ORGANIZATION, OR INDIVIDUAL: DESKINS, RAY

MAILING ADDRESS: 646 MCCLAWS RD

CITY / STATE / ZIP: HOLBROOK, AZ, 86025

CONTACT PERSON NAME AND TITLE:

TELEPHONE NUMBER: 928 5873706

FAX:

Location of Well

WELL LOCATION ADDRESS (IF ANY):

TOWNSHIP (N/S)	RANGE (E/W)	SECTION	160 ACRE 1/4	40 ACRE 1/4	10 ACRE 1/4

COUNTY ASSESSOR'S PARCEL ID NUMBER (MOST RECENT)

BOOK	MAP	PARCEL
109	6	010B

COUNTY WHERE WELL IS LOCATED:

SECTION 2. EQUIPMENT INSTALLED

DATE PUMP INSTALLED:

Pump Type

CHECK ONE

- ☐ Air Lift
- ☐ Bucket
- ☐ Centrifugal
- ☐ Jet
- ☐ Piston
- ☐ Rotary
- ☐ Submersible
- ☐ Turbine
- ☐ Other *(Please Specify):*

RATED PUMP CAPACITY: Gallons Per Minute

Pitless Adaptor

CHECK ONE *(SEE INSTRUCTIONS FOR DEFINITION)*

Was a pitless adaptor installed? ☐ Yes ☐ No

IF YES, DEPTH BELOW GROUND LEVEL THE DEVICE WAS INSTALLED: Feet

Power Type

CHECK ONE

- ☐ Diesel Engine
- ☐ Electric Motor
- ☐ Gasoline Engine
- ☐ Hand
- ☐ Natural Gas
- ☐ Windmill
- ☐ Other *(Please Specify):*

HORSE POWER RATING OF MOTOR:

SECTION 3. PUMP TEST

Pump Test Data

DATE WELL TESTED:

STATIC WATER LEVEL (A): Feet Below Land Surface

PUMPING WATER LEVEL (B): Feet Below Land Surface

DRAWDOWN [(B) - (A)]: Feet Below Land Surface

TEST PUMPING RATE: Gallons Per Minute

DURATION OF PUMP TEST (Minimum 4 Hours): Hours

TOTAL PUMPING LIFT: Feet

FOR FLOWING WELL, MEASURED SHUT IN HEAD ☐ FT ☐ PSI

Method of Discharge Measurement

CHECK ONE

- ☐ Bailer
- ☐ Bucket - Barrel - Stopwatch
- ☐ Current
- ☐ Estimated - Air Lift
- ☐ Gauge
- ☐ Meter
- ☐ Orifice
- ☐ Volume
- ☐ Weir - Flume
- ☐ Other *(Please Specify):*

Method of Measuring Water Level

CHECK ONE

- ☐ Air Line
- ☐ Electric Measuring Line (Sounder)
- ☐ Steel Tape
- ☐ Other *(Please Specify):*

I HEREBY CERTIFY that the above statements are true to the best of my knowledge and belief according to A.R.S. § 45-600(B).

SIGNATURE OF WELL OWNER | DATE

Form 55-56 Instructions

Pump Installation Completion Report

Introduction

These instructions are a guide to filling out Form DWR 55-56 (Rev. 07/20/07), entitled "Pump Installation Completion Report." Please review the instructions prior to completing the form in black or blue ink. Forms may be obtained at any Arizona Department of Water Resources (ADWR) office and at ADWR's Web site, http://www.azwater.gov. For information about the form or these instructions, contact the Supervisor of the Notice of Intent Program at (602) 771-8500. There is no fee for filing this form.

When Form DWR 55-56 Must be Filed

A Pump Installation Completion Report must be filed by the owner of a well within 30 days after a pump is installed in the well. It is recommended that the report be filled out with the assistance of the firm that installed the pump. The information in the report, including where the well is located, who owns the well, and what pump equipment was installed in the well, will be placed in ADWR's database of all wells in Arizona. Because the report will describe conditions in the well as they actually exist, the information is very valuable to ADWR. For that reason, it is very important to fill out the report with the most accurate information possible.

Instructions for Filling out the Form

Well Registration Number

Fill in the registration number of the well in the box in the upper right-hand corner of the form. If this is a new well, the number will be the registration number that ADWR assigned to the well when the Notice of Intent to drill the well was filed.

Section 1 - Registry Information

Well Owner

Fill in the well owner's name, mailing address and telephone and fax numbers. If the well owner is a corporation, governmental unit or other entity, provide the name of a contact person.

Location of Well

Fill in the following information relating to the location of the well:

The street address of the property where the well is located, if the property has a street address.

- The legal description of the well location. The legal description is the township, range, section, and in decreasing order, the quarters of that section so that the well location falls in a 10-acre block within that section. This will usually be the same as the legal description for the well location submitted with the original Notice of Intent to drill the well, but occasionally a more accurate legal description is discovered after the Notice is filed.

- The county tax assessor's parcel identification number for the land where the well is located. This information can normally be taken from the original Notice of Intent to drill the well, and may also be obtained from the county tax assessor's office. Federal or State land will not have a parcel identification number.

- The name of the county where the well is located.

Section 2 - Equipment Installed

Section 2 requires information on the pump equipment installed in the well. In the space in the upper left-hand corner of the section, fill in the date the pump equipment was installed.

Pitless adaptor is defined in Arizona Administrative Code R12-15-801(21), as a commercially manufactured watertight unit or device designed for attachment to a steel well casing which permits discharge from the well below the land surface and allows access into the well casing while preventing contaminants from entering the well. In the box labeled **Pitless Adaptor,** check yes if a pitless adaptor was installed and note at what depth below grade the device was installed.

In the block labeled **Pump Type**, check the appropriate box indicating the type of pump installed. If the type of pump is not listed, check "Other" and describe the pump type. Below that block, fill in the rated pump capacity of the pump in gallons per minute.

In the block labeled **Power Type**, check the appropriate box indicating the type of power the pump uses. If the type of power is not listed, check "Other" and describe the power type. Below that block, fill in the horsepower rating of the

motor. This information can be obtained from the firm that installed the pump.

Section 3 - Pump Test

Section 3 contains three blocks for providing information on the results of the pumping test that is required to be performed on the well and pump. In the block labeled **Pump Test Data**, fill in the following information:

- The date the well was tested.
- The static water level in the well. This is the water level in the well immediately prior to the pumping test, as measured in feet below the land surface.
- The pumping water level. This is the water level in the well immediately after the pump was operated for at least four hours, as measured in feet below the land surface.
- Drawdown. This is the difference between the pumping water level and the static water level.
- The pumping rate during the test, as measured in gallons per minute.
- The duration of the pumping test, which must be at least four hours of continuous operation.
- The total pumping lift, if known, as measured in feet.
- If the well is a flowing or artesian well, the shut-in pressure head in feet or pounds per square inch.

In the block labeled **Method of Discharge Measurement**, check the appropriate box indicating how the discharge was measured during the pumping test. If the method of measurement is not listed, check "Other" and provide a brief description of the method.

In the block labeled **Method of Measuring Water Level**, check the appropriate box indicating the method by which the water levels were measured during the pumping test. If the method used is not listed, check "Other" and provide a brief description of the method.

Signature Block

The form must be signed and dated by the well owner.

Where to File Form

Completed forms may be mailed to ADWR at the following address:

Arizona Department of Water Resources
Groundwater Permitting and Wells
PO Box 36020
Phoenix, AZ 85067-36020

Completed forms may also be submitted to ADWR's main office in Phoenix at 3550 North Central Avenue, Second Floor Phoenix, Az. 85012.

The completed form must be legible and of good quality when received by ADWR so that it can be scanned into ADWR's permanent records.

ARIZONA DEPARTMENT of WATER RESOURCES
3550 North Central Avenue, Second Floor
Engineering and Permits Division
Phoenix, AZ 85012
602-771-8500

NOTICE TO WELL DRILLERS

This is a reminder that a valid drill card be present for the drilling of each and every well constructed on a site.* The problem seems to occur during the construction of a well when an unexpected problem occurs. Either the hole collapses, the hole is dry, a drill bit is lost and can't be recovered, or any number of other situations where the driller feels that he needs to move over and start another well. If you encounter this type of scenario, please be aware drillers do not have the authority to start another well without first obtaining drilling authority for the new well. Please note the following statutes and regulations pertaining to well drilling and construction:

ARIZONA REVISED STATUTE (A.R.S.)

A.R.S. § 45-592.A.

A person may construct, replace or deepen a well in this state only pursuant to this article and section 45-834.01. The drilling of a well may not begin until all requirements of this article and section 45-834.01, as applicable, are met.

****

A.R.S. § 594.A.

The director shall adopt rules establishing construction standards for new wells and replacement wells, the deepening and abandonment of existing wells and the capping of open wells.

****

A.R.S. § 600.A

A well driller shall maintain a complete and accurate log of each well drilled.

ARIZONA ADMINISTRATIVE CODE (A.A.C.)

A.A.C. R12-15-803.A.
A person shall not drill or abandon a well, or cause a well to be drilled or abandoned, in a manner which is not in compliance with A.R.S. Title 45, Chapter 2, Article 10, and the rules adopted thereunder.

****

A.A.C. R12-15-810.A.
A well drilling contractor or single well licensee may commence drilling a well only if the well drilling contractor or licensee has possession of a drilling card at the well site issued by the Director in the name of the well drilling contractor or licensee, authorizing the drilling of the specific well in the specific location.

****

A.A.C. R12-15-816.F.
In the course of drilling a new well, the well may be abandoned without first filing a notice of intent to abandon and without an abandonment card.

*** THIS REQUIREMENT DOES NOT PERTAIN TO THE DRILLING OF MINERAL EXPLORATION, GEOTECHNICAL OR HEAT PUMP BOREHOLES**

Arizona Department of Water Resources
Groundwater Permitting and Wells Section
PO Box 36020 , Phoenix, AZ 85067-36020
(602) 771-8527 ▪ 1-800-352-8488
www.azwater.gov

Landowner Authorization to Drill or Abandon a Well on Landowner's Parcel

Landowner Authorization to Drill or Abandon a Well by a Third Party on Landowner's Parcel Pursuant to A.R.S. § 45-596 and A.A.C. R12-15-809

FILE NUMBER **A(17-20) 7 AAD**
WELL REGISTRATION NUMBER 55 - 918535

The Arizona Department of Water Resources requires a well driller or well owner to obtain written permission from the owner of the land on which they intend to drill or abandon a well. Landowners, or their designated representative, must authorize the well to be drilled or abandoned with their signature on the Notice of Intent or on this form, to be attached to the Notice of Intent form.

PARCEL ADDRESS _____

COUNTY PARCEL ID 109 (BOOK) - 6 (MAP) - 010B (PARCEL) COUNTY NAVAJO

In accordance with A.R.S. § 45-496 and A.A.C. R12-15-809, I certify that:

¨ I am the owner of the parcel on which I am giving permission for a well to be ¨ drilled or ¨ abandoned.

¨ I am an authorized representative of the owner of the parcel on which I am giving permission for a well to be ¨ drilled or ¨ abandoned.

SIGNATURE

TYPE OR PRINT NAME OF LANDOWNER / RESPRESENTATIVE	TITLE
SIGNATURE	DATE SIGNED