Arizona Department of Water Resources
Information Management Unit
P.O. Box 33589, Phoenix, AZ 85067-3589
(602) 771-8627 • (800) 352-8488
www.azwater.gov

Pump Installation Completion Report

RECEIVED
DEC 17 2008
WATER MGMT

- Review instructions prior to completing form in black or blue ink.
- The registered well owner should file this report with the Department within 30 days following installation of pump equipment.

FILE NUMBER: A(5-6)7 CDB
WELL REGISTRATION NUMBER: 55-217458

** PLEASE PRINT CLEARLY **

SECTION 1. REGISTRY INFORMATION

Well Owner

FULL NAME OF COMPANY, ORGANIZATION, OR INDIVIDUAL: Carmelo P. Piazza

MAILING ADDRESS: 3215 E Behrend Dr.

CITY / STATE / ZIP CODE: Phoenix, AZ 85050

CONTACT PERSON NAME AND TITLE: Marty

TELEPHONE NUMBER: 602750 9131

FAX: 4804711919

Location of Well

WELL LOCATION ADDRESS (IF ANY): 13804 Westland rd

TOWNSHIP (N/S)	RANGE (E/W)	SECTION	160 ACRE	40 ACRE	10 ACRE
5N	6E	7	SW¼	SE¼	NW¼

COUNTY ASSESSOR'S PARCEL ID NUMBER (MOST RECENT)

BOOK	MAP	PARCEL
219	36	014P

COUNTY WHERE WELL IS LOCATED: Maricopa

SECTION 2. EQUIPMENT INSTALLED

DATE PUMP INSTALLED: 8-8-08

Pump Type

CHECK ONE

- ☐ Air Lift
- ☐ Bucket
- ☐ Centrifugal
- ☐ Jet
- ☐ Piston
- ☐ Rotary
- ☒ Submersible
- ☐ Turbine
- ☐ Other (*please specify*):

RATED PUMP CAPACITY: 10 Gallons Per Minute

Pitless Adaptor

CHECK ONE (*SEE INSTRUCTIONS FOR DEFINITION*)

Was a pitless adaptor installed? ☐ Yes ☑ No

IF YES, DEPTH BELOW GROUND LEVEL THE DEVICE WAS INSTALLED: Feet

Power Type

CHECK ONE

- ☐ Diesel Engine
- ☒ Electric Motor
- ☐ Gasoline Engine
- ☐ Hand
- ☐ Natural Gas
- ☐ Windmill
- ☐ Other (*please specify*):

HORSE POWER RATING OF MOTOR: 1.5

SECTION 3. PUMP TEST

Pump Test Data

DATE WELL TESTED: 8-8-08

STATIC WATER LEVEL (A): 272 Feet Below Land Surface

PUMPING WATER LEVEL (B): 300 Feet Below Land Surface

DRAWDOWN [(B) – (A)]: 28 Feet Below Land Surface

TEST PUMPING RATE: 10 Gallons Per Minute

DURATION OF PUMP TEST (Minimum 4 Hours): 4 Hours

TOTAL PUMPING LIFT: 400 Feet

FOR FLOWING WELL, MEASURED SHUT IN HEAD: ☐ FT ☐ PSI

Method of Discharge Measurement

CHECK ONE

- ☐ Bailer
- ☑ Bucket – Barrel – Stopwatch
- ☐ Current
- ☐ Estimated – Air Lift
- ☐ Gauge
- ☐ Meter
- ☐ Orifice
- ☐ Volume
- ☐ Weir – Flume
- ☐ Other (*please specify*):

Method of Measuring Water Level

CHECK ONE

- ☐ Air Line
- ☑ Electric Measuring Line (Sounder)
- ☐ Steel Tape
- ☐ Other (*please specify*):

DLT

I HEREBY CERTIFY that the above statements are true to the best of my knowledge and belief according to A.R.S. § 45-600(B).

SIGNATURE OF WELL OWNER: Carmelo Piazza DATE: 12-12-08

ARIZONA DEPARTMENT OF WATER RESOURCES
Information Management Unit
P.O. Box 33589, Phoenix, Arizona 85067-3589
(602) 771-8527 * (800) 352-8488
www.water.az.gov

Well Driller Report and Well Log

ENTERED AUG 20 2008 MO

RECEIVED AUG 13 2008 INFO MGMT

This report should be prepared by the driller in detail and filed with the Department within 30 days following completion of the well.

** PLEASE PRINT CLEARLY **

FILE NUMBER: A(5-6) 7 CDB
WELL REGISTRATION NUMBER: 55- 217458
PERMIT NUMBER (IF ISSUED):

SECTION 1. DRILLING AUTHORIZATION

Mail To:

Drilling Firm

NAME: SKYTECH INVESTMENT DRILLING, INC.	DWR LICENSE NUMBER: 643
ADDRESS: P.O. BOX 41881	TELEPHONE NUMBER: 623-580-4984
CITY/STATE/ZIP: PHOENIX, AZ 85080-1881	FAX:

SECTION 2. REGISTRY INFORMATION

Well Owner

FULL NAME OF COMPANY, ORGANIZATION OR INDIVIDUAL: CARMELO PIAZZA

MAILING ADDRESS: 3215 E BEHREND

CITY / STATE / ZIP: PHOENIX, AZ 85050

CONTACT PERSON NAME AND TITLE:

TELEPHONE NUMBER: 623-465 - 5511 FAX:

WELL NAME (e.g., MW-1, PZ-3, Lot 25 Well, Smith Well, etc.):

Location of Well

WELL LOCATION ADDRESS (IF ANY): 8/20/08 M.D.

TOWNSHIP (N/S)	RANGE (E/W)	SECTION	160 ACRE	40 ACRE	10 ACRE
5N	6E	7	SW 1/4	SE 1/4	NW 1/4

LATITUDE			LONGITUDE		
° Degrees	' Minutes	" N Seconds	° Degrees	' Minutes	" W Seconds

METHOD OF LATITUDE / LONGITUDE (CHECK ONE): ☐ USGS Quad Map ☐ Conventional Survey ☐ *GPS: Hand-Held ☐ *GPS: Survey-Grade

LAND SURFACE ELEVATION AT WELL: Feet Above Sea Level

METHOD OF ELEVATION (CHECK ONE): ☐ USGS Quad Map ☐ Conventional Survey ☐ *GPS: Hand-Held ☐ *GPS: Survey-Grade

*IF GPS WAS USED, GEOGRAPHIC COORDINATE DATUM (CHECK ONE): ☐ NAD-83 ☐ Other (please specify):

COUNTY: Maricopa

ASSESSOR'S PARCEL ID NUMBER: BOOK 219 MAP 36 PARCEL 014P

SECTION 3. WELL CONSTRUCTION DETAILS

Drill Method

CHECK ONE
- ☒ Air Rotary
- ☐ Bored or Augered
- ☐ Cable Tool
- ☐ Dual Rotary
- ☐ Mud Rotary
- ☐ Reverse Circulation
- ☐ Driven
- ☐ Jetted
- ☐ Air Percussion / Odex Tubing
- ☐ Other (please specify)

Method of Well Development

CHECK ONE
- ☒ Airlift
- ☐ Bail
- ☐ Surge Back
- ☐ Surge Pump
- ☐ Other (please specify)

Method of Sealing at Reduction Points

CHECK ONE
- ☐ None
- ☐ Packed
- ☐ Swedged
- ☐ Welded
- ☒ Other (please specify) Cement

Condition of Well

CHECK ONE
- ☒ Capped
- ☐ Pump Installed

Construction Dates

DATE WELL CONSTRUCTION STARTED: 8-5-08

DATE WELL CONSTRUCTION COMPLETED: 8-7-08

I state that this notice is filed in compliance with A.R.S. § 45-596 and is complete and correct to the best of my knowledge and belief.

DRILLING FIRM	SIGNATURE OF QUALIFYING PARTY	DATE
Skytech Drilling	[signature]	8-12-08

Well Driller Report and Well Log

WELL REGISTRATION NUMBER
55- 217458

SECTION 4. WELL CONSTRUCTION DESIGN (AS BUILT) (attach additional page if needed)

DEPTH OF BORING	DEPTH OF COMPLETED WELL
480 Feet Below Land Surface	480 Feet Below Land Surface

Water Level Information

STATIC WATER LEVEL	DATE MEASURED	TIME MEASURED	IF FLOWING WELL, METHOD OF FLOW REGULATION
270 Feet Below Land Surface			☐ Valve ☐ Other:

Borehole			Installed Casing													
DEPTH FROM SURFACE		BOREHOLE DIAMETER (inches)	DEPTH FROM SURFACE		OUTER DIAMETER (inches)	MATERIAL TYPE (X)				PERFORATION TYPE (X)						SLOT SIZE IF ANY (inches)
FROM (feet)	TO (feet)		FROM (feet)	TO (feet)		STEEL	PVC	ABS	IF OTHER TYPE, DESCRIBE	BLANK OR NONE	WIRE WRAP	SHUTTER SCREEN	MILLS KNIFE	SLOTTED	IF OTHER TYPE, DESCRIBE	
0	20'	12"	0	20'	8"	X										
0	480	8"	0	480	4.5		X									

Installed Annular Material

DEPTH FROM SURFACE		ANNULAR MATERIAL TYPE (X)								FILTER PACK		
						BENTONITE						
FROM (feet)	TO (feet)	NONE	CONCRETE	NEAT CEMENT OR CEMENT GROUT	CEMENT-BENTONITE GROUT	GROUT	CHIPS	PELLETS	IF OTHER TYPE OF ANNULAR MATERIAL, DESCRIBE	SAND	GRAVEL	SIZE
0	20		X									

Well Driller Report and Well Log

WELL REGISTRATION NUMBER
55- 217458

SECTION 5. GEOLOGIC LOG OF WELL

DEPTH FROM SURFACE FROM (feet)	TO (feet)	DESCRIPTION Describe material, grain size, color, etc.	Check (X) every interval where water was encountered
0	240	Decomposed granite: sand w/clay	
240	480	Clay w/ sand & gravel 1/4"-1/2"	X

Well Driller Report and Well Log

WELL REGISTRATION NUMBER
55- 217458

SECTION 6. WELL SITE PLAN

NAME OF WELL OWNER	COUNTY ASSESSOR'S PARCEL ID NUMBER BOOK	MAP	PARCEL
CARMELO PIAZZA	219	36	014P

- Please draw the following: (1) the boundaries of property on which the well was located; (2) the proposed well location; (3) the locations of all septic tank systems and sewer systems on the property or within 100 feet of the well location, even if on neighboring properties; and (4) any permanent structures on the property that may aid in locating the well.
- Please indicate the distance between the well location and any septic tank system or sewer system.

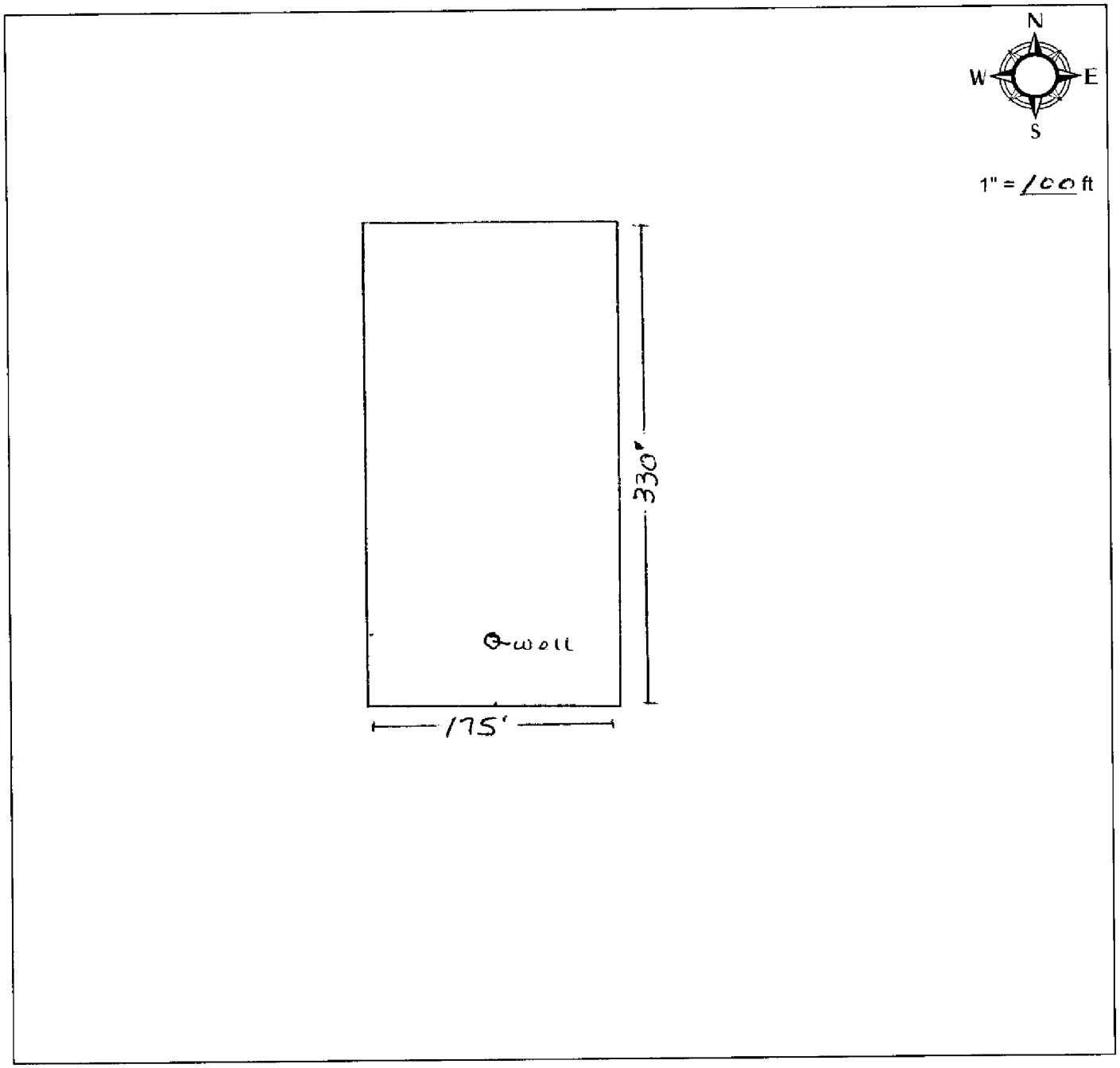

ARIZONA DEPARTMENT OF WATER RESOURCES

WATER MANAGEMENT SUPPORT SECTION

3550 N. Central Avenue
Phoenix, Arizona 85012

REISSUE

THIS AUTHORIZATION SHALL BE IN POSSESSION OF THE DRILLER DURING ALL DRILL OPERATIONS

WELL REGISTRATION NO: 55-217458

AUTHORIZED DRILLER: SKYTECH INVESTMENT DRILLING, INC. LICENSE NO: 643

NOTICE OF INTENTION TO DRILL AN EXEMPT WELL(S) HAS BEEN FILED WITH THE DEPARTMENT BY:

WELL OWNER: CARMELO PIAZZA 3215 E BEHREND PHOENIX, AZ 85050

THE WELL(S) IS/ARE TO BE LOCATED IN THE:
NW ¼ OF THE SE ¼ OF THE SW ¼ SECTION 7 TOWNSHIP 5 NORTH RANGE 6 EAST

NO. OF WELLS IN THIS PROJECT: 1 ASSESSOR PARCEL NO: 219-36-014P

THIS AUTHORIZATION EXPIRES AT MIDNIGHT ON THE 6TH DAY OF MARCH, 2009

Darlene Smyth King

WATER MANAGEMENT SUPPORT

THE DRILLER MUST FILE A LOG OF THE WELL
WITHIN 30 DAYS OF COMPLETION OF DRILLING

NOTICE! This well is located within an Active Management Area. Pursuant to A.R.S. § 45-454(C), this well may not be drilled if, at the time well drilling commences, any portion of the land on which the well is to be drilled is within 100 feet of the operating water distribution system of a municipal provider with a designation of assured water supply as shown on the most recent digitized service area map filed by the municipal provider with the director of ADWR.

GREAT SEAL OF THE STATE OF ARIZONA
DITAT DEUS
1912

ARIZONA DEPARTMENT OF WATER RESOURCES
3550 N. Central Avenue, Phoenix, Arizona 85012
Telephone (602) 771-8500
Fax (602) 771-8691

July 24, 2008

Janet Napolitano
Governor

Herbert R. Guenther
Director

CARMELO PIAZZA
3215 E BEHREND
PHOENIX, AZ 85050

Registration No. 55-217458
File No. A(5-6) 7 CDB

Dear Well Owner:

Enclosed is a copy of the Notice of Intention (NOI) to Drill a well that you recently filed with this Department pursuant to A.R.S. § 45-596. This is to inform you that the Department has approved the NOI and has mailed or otherwise provided a drilling card authorizing the drilling of the well to the well driller identified in the NOI. The driller may not begin drilling until he has received the drilling card, which must be displayed on the drill rig during drilling.

Well drilling activities must be completed within one year after the date the NOI was filed with the Department. If drilling is not completed within one year, you must file a new NOI before proceeding with further drilling. If in the course of drilling the well, it is determined that the well cannot be successfully completed as initially intended (dry hole, cave in, lost tools, etc.), the well must be properly abandoned and a Well Abandonment Completion Report must be filed as required by A.A.C. R12-15-816(F).

If you change drillers, you must notify the Department of the new driller's identity. Please ensure that the new driller is licensed by the Department to drill the type of well you require. A new driller may not begin drilling until he receives a new drilling card from the Department. If you are drilling a new or replacement well and it is necessary to change the location of the proposed well, you may not proceed with drilling until you file an amended NOI with the Department and the Department issues an amended drilling card to the driller. If county approval was required for the original well site plan (this applies to domestic wells on parcels that are five acres or less), you must submit a new well site plan with the new well location to your local county health authority for approval prior to filing the amended NOI with the Department.

A.R.S. § 45-600 requires the registered well owner to complete and file a Pump Installation Completion Report form (DWR form 55-56) within 30 days after the installation of pumping equipment. A form is enclosed for your use. Also enclosed is a well owner's guide that provides useful information and advice concerning your upcoming well construction project. A.R.S.§ 45-600 also requires the driller to file a complete and accurate Well Drillers Report and Well Log (DWR form 55-55) within 30 days after completion of drilling. That form was mailed to your driller with the drilling card. You should insist and ensure that all of the required forms are accurately completed and timely filed with the Department.

Please be advised that A.R.S. § 45-593(C) requires the person to whom a well is registered to notify the Department of a change in ownership of the well and/or information pertaining to the physical characteristics of the well in order to keep this well registration file current and accurate. Any change in well information or a request to change well driller must be filed on a Request to Change Well Information form (DWR form 55-71A) that may be downloaded from the ADWR Internet website at <http://www.water.az.gov/adwr/content/forms/default.htm#NOI>.

Sincerely,

Natasha Conner

Natasha Conner
NOI Unit
Water Management Support Section

Enclosures

Printed on recycled paper. Each ton of recycled paper saves 7,000 gallons of water.

ARIZONA DEPARTMENT OF WATER RESOURCES
3550 N. Central Avenue, Phoenix, Arizona 85012
Telephone (602) 771-8500
Fax (602) 771-8691

July 24, 2008

Janet Napolitano
Governor

Herbert R. Guenther
Director

CARMELO PIAZZA
3215 E BEHREND
PHOENIX, AZ 85050

Re: Senate Bill 1190: Drilling Restriction on Exempt Wells within Active Management Areas

Dear Applicant:

The purpose of this letter is to inform you of recent amendments made to the Groundwater Code by the enactment of Senate Bill 1190. These amendments may potentially affect the well drilling authorization issued for well no. 55-217458, to be located on Assessor's Parcel No. (APN) 219-36-014P located at A(5-6) 7 CDB.

Effective January 1, 2006, Arizona Revised Statute (A.R.S.) § 45-454(C) prohibits the drilling of an exempt well (a well that has a maximum pump capacity of not more than thirty-five gallons per minute and that is used only for non-irrigation purposes) on land if any part of the land is within 100 feet of the operating water distribution system of a municipal water provider that has an assured water supply designation (designated water provider) within the boundaries of an Active Management Area (AMA) as shown on a digitized service area map provided to the Director by the municipal provider and updated by the munipal provider as specified by the Director. A.R.S.§ 45-454(D) provides that the Director shall provide an exemption from this prohibition if one of the following applies :

1. The landowner submitted a written request for service to the municipal provider that operates the distribution system and the municipal provider did not provide written verification to the landowner within thirty calendar days after receipt of the request that water service is available to the landowner after payment of an applicable fee to the municipal provider.

2. The total capital cost and fees for connecting to the operating water distribution system exceed the total capital cost and fees for drilling and fully equipping the exempt well.

3. If the applicant must obtain an easement across other land to connect to the water distribution system of the municipal provider, the applicant sent the owner of the land a request for the easement by certified mail, return receipt requested, and either the applicant did not receive a response to the request within thirty calendar days of mailing the request or the request was denied.

4. The landowner does not qualify for an exemption pursuant to paragraphs 1, 2, or 3 above and the landowner provides written verification from the municipal provider that the landowner shall not receive or request water service from the municipal provider while the exempt well is operational. The exemption for the well is revoked if the landowner or any subsequent landowner receives water service from the municipal provider. In determining whether to approve or reject an application to drill a non-exempt well under A.R.S. § 45-599, the director shall not consider any impacts the proposed non-exempt well may have on the exempt well drilled pursuant to this paragraph.

In addition, Senate Bill 1190 does not prohibit a property owner, after January 1, 2006, from drilling a replacement exempt well for an existing lawful exempt well if the replacement well does not increase the total number of operable exempt wells on the applicant's land, [A.R.S.§ 45-454(E)], or prohibit the drilling of a well for the purpose of remediating groundwater if it meets one of the following, [A.R.S.§ 45-454(F)]:

1. The remediation well is for an approved Department of Environmental Quality or United States Environmental Protection Agency remediation program.

2. A registered geologist certifies that the remediation well is for the purpose of remediation.

The proposed location of well no. 55-217458 is within the PHOENIX AMA. Please be aware that under A.R.S. § 45-454(C) you may not drill well no. 55-217458 on or after January 1, 2006 if, at the time well drilling is to commence, any part of the land on which the well is to be drilled is within 100 feet of the operating water distribution system of a designated water provider as shown on the most recent digitized service area map provided to the Director by the designated water provider, unless you apply for and are granted one of the exemptions listed above. This is true even though the Department previously issued a drilling authority for the well with an expiration date after January 1, 2006. If you drill your well on or after January 1, 2006 in violation of A.R.S. § 45-454(C), the Department may commence an enforcement action against you in which it may seek an order requiring you to pay civil penalties and/or abandon the well.

It is your responsibility to ensure that your well is not drilled in violation of A.R.S. § 45-454(C). Therefore, if your well is to be drilled on or after January 1, 2006, you should come to the Department's offices prior to commencing well drilling to review the digitized service area maps of designated water providers on file with the Department to determine whether any part of the land on which the well is to be drilled is within 100 feet of the operating water distribution system of a designated water provider. The digitized service area maps of designated water providers will be available for review by the public at the Department's Phoenix office and in the outlying AMA offices beginning December 30, 2005. For security purposes, these maps may not be reproduced or electronically transferred. The Department will update the service area map of a designated water provider upon request by the provider, **so it is important you review the maps as close to the drilling date as possible.**

A current listing of designated water providers can be found at:
http://www.azwater.gov/dwr/Content/Find_by_Category/Permits_Forms_Applications/Files/AssuredWaterSupply/List_of_Designated_Providers_2005.pdf.

As stated above, if the land on which the well is to be drilled is within 100 feet of a designated water provider's operating water distribution system, the well may be drilled on or after January 1, 2006 if you apply for and are granted one of the exemptions listed above. To request an exemption, you or your well driller must file with the Department supplemental form Exempt Well Certification of Compliance with A.R.S. § 45-454(C) or Request for Exemption Pursuant to A.R.S. § 45-454(D) [form A.R.S. § 45-454(C) & (D)] or Remediation Well Certification of Compliance with A.R.S. § 45-454(C) or Request for Exemption Pursuant to A.R.S. § 45-454(F) [form A.R.S. § 45-454(C) & (F)] certifying that the exemption applies. These supplemental forms are available at all Department offices and online at:

http://www.azwater.gov/dwr/Content/Find_by_Program/Wells/Well_Drilling/FORMS/A.R.S. § 45-454(C) & (D).pdf

and

http://www.azwater.gov/ dwr/Content/Find_by_Program/Wells/Well_Drilling/FORMS/A.R.S. § 45-454(C) & (F).pdf.

Upon receipt of the supplemental form, the Department will review the form and determine whether you qualify for the exemption. If the Department determines that you qualify for the exemption, it will issue the exemption authorizing the drilling of the well. If the Department determines that you do not qualify for the exemption, it will send you notice of the determination and a notice of your right to appeal the determination.

If you have any questions concerning well no. 55-217458 please contact the Notice of Intent Unit at (602) 771-8500. For additional information on Senate Bill 1190, please visit the Department's website at: http://www.azwater.gov.

Sincerely,

Natasha Conner

Natasha Conner
NOI Unit
Water Management Support Section

Enclosures

Printed on recycled paper. Each ton of recycled paper saves 7,000 gallons of water.

Arizona Department of Water Resources
Water Management Support Section
P.O. Box 33589 Phoenix, Arizona 85067-3589
(602) 771-8500 • (800) 352-8488
www.azwater.gov

Request to Change Well Information

RECEIVED
JUL 24 2008
WATER MGMT

- Review instructions prior to completing form in black or blue ink.
- You must include with your Notice:
  - check or money order for any required fee(s)
- Authority for fee: A.A.C. R12-15-151(B)(4)(a), A.R.S. § 45-113(B)

** PLEASE PRINT CLEARLY **

FILE NUMBER: A 5.6
WELL REGISTRATION NUMBER: 55-217458

By Phone Per Marty @ AZ Monsoon 7/28/08 NC.

SECTION 1. REGISTRY INFORMATION

Well Owner

FULL NAME OF COMPANY, ORGANIZATION, OR INDIVIDUAL: Carmelo D. Piazza
MAILING ADDRESS: 3215 E. Behrend Dr.
CITY / STATE / ZIP CODE: Phoenix, AZ 85050
CONTACT PERSON NAME AND TITLE: Marty
TELEPHONE NUMBER: 602-7509131
FAX: 4804711919

Location of Well

WELL LOCATION ADDRESS (IF ANY): 13804 Westland Rd

TOWNSHIP (N/S)	RANGE (E/W)	SECTION	160 ACRE	40 ACRE	10 ACRE
5N	26E	7	SW¼	SE¼	NW¼

LATITUDE: ° Degrees ' Minutes " N Seconds
LONGITUDE: ° Degrees ' Minutes " W Seconds

METHOD OF LATITUDE/LONGITUDE (CHECK ONE): ☐ *GPS: Hand-Held ☐ USGS Quad Map ☐ Conventional Survey ☐ *GPS: Survey-Grade

*IF GPS WAS USED, GEOGRAPHIC COORDINATE DATUM (CHECK ONE): ☐ NAD-83 ☐ Other (*please specify*):

COUNTY ASSESSOR'S PARCEL ID NUMBER: BOOK 219 MAP 36 PARCEL 014A
COUNTY WHERE WELL IS LOCATED: Maricopa

Type of Request (CHECK ONE)

☑ Change of Well Drilling Contractor (*Fill out Section 2*)
☐ Change of Well Ownership (*Fill out Section 3*)
☐ Change of Well Information (location, use, etc.) (*Fill out Section 4*)

SECTION 2. REQUEST TO CHANGE WELL DRILLING CONTRACTOR ($10 Fee Required) — $10 FEE

NRC

- If drilling or abandoning a well, the Department must receive this request and issue authorization to the new drilling firm prior to the commencement of well drilling or abandonment.

Current Well Drilling Contractor

FULL NAME OF COMPANY, ORGANIZATION, OR INDIVIDUAL: Frazze Water Well Drilling
DWR LICENSE NUMBER: 717
TELEPHONE NUMBER: 6234655511
FAX: 6234659505

New Well Drilling Contractor

FULL NAME OF COMPANY, ORGANIZATION, OR INDIVIDUAL: Skytech Inv. Drilling Inc
DWR LICENSE NUMBER: 643
ROC LICENSE CATEGORY: C-53
TELEPHONE NUMBER: 623-580-4984
FAX: 623-434-4390

SECTION 3. STATEMENT OF CHANGE OF WELL OWNERSHIP ($10 Fee Required) — $10 FEE

- If this change pertains to more than one well and the names are the same, only one $10 fee is required.

Previous Well Owner

FULL NAME OF COMPANY, ORGANIZATION, OR INDIVIDUAL:
MAILING ADDRESS:
CITY / STATE / ZIP CODE:
CONTACT PERSON NAME AND TITLE:
TELEPHONE NUMBER:
FAX:

New Well Owner

FULL NAME OF COMPANY, ORGANIZATION, OR INDIVIDUAL:
MAILING ADDRESS:
CITY / STATE / ZIP CODE:
CONTACT PERSON NAME AND TITLE:
TELEPHONE NUMBER:
FAX:

SECTION 4. CHANGE OF WELL INFORMATION (No Fee Required) — NO FEE

NOTE: Applies only to wells that have already been drilled. For proposed wells, an amended Notice of Intent to Drill a Well must be filed.

EXPLAIN

I HEREBY CERTIFY that the above statements are true to the best of my knowledge and belief.

TYPE OR PRINT NAME AND TITLE: Carmelo Piazza Owner
SIGNATURE OF WELL OWNER: Carmelo Piazza
DATE: 7-24-08

CHECK DEPOSIT REQUEST

ARIZONA DEPARTMENT OF WATER RESOURCES

NOTICE OF INTENT

Well No(s). (IF KNOWN): **55-217458**

Date Submitted:	7/24/2008	**Check No.:**	6409
Submitted by:	IN PERSON	**Check Amount:**	$10.00
Applicant:	CARMELO D. PIAZZA	**Name on Check:** (IF DIFFERENT THAN APPLICANT)	ARIZONA MONSOON H2O INC.
Received By:	DENAE TAK	**Prior Amount Paid:**	$

Code	Type of Application	Quantity	Fee (PER WELL UNLESS OTHERWISE NOTED)	Current Payment	Fees Owed
4439-06A	**Exempt** Wells **Outside AMAs** to be used for **Domestic** Purposes Only.		$100.00	$	$
4439-06B	Exempt Wells Inside AMAs and **ALL Exempt** Wells **Not** to be Used for **Domestic** Purposes.		$150.00	$	$
4439-6C	**Non-exempt** Wells **Outside AMAs.**		$150.00	$	$
4439-6D	**Mineral Exploration** or **Geotechnical.**		$150.00/per land section	$	$
4439-6E	**Cathodic, Heat Pump, Grounding,**		$150.00	$	$
4439-6F	**Monitor, Piezometer, Air Sparging, Soil Vapor Extraction**		$150.00	$	$
4439-6G	Non-recharge **Vadose Zone** or **Injection.**		$150.00	$	$
4439-10	**Late Registration** of a **Non-exempt** well **outside an AMA.**		$20.00	$	$
4439-11	**Late Registration** of an **Exempt** Well (not used for Irrigation inside an AMA).		$10.00	$	$
4439-08	Request to **Change** Well Information (Change of Well **Driller/reissue**).	1	$10.00	$ 10.00	$
4439-12	Request to **Change** Well Information (Change of **Ownership**).		$10.00*	$	$
	*CHANGING TO MORE THAN 1 WELL WHERE NAMES TO BE CHANGED ARE ALL THE SAME, ONE $10.00 FEE TOTAL FOR THOSE WELLS, OTHERWISE, CHANGE OF OWNERSHIP IS $10.00/WELL.				
	Well Driller Licensing NOTE: PLEASE NOTE DRILLER'S NAME & LICENSE # IF KNOWN IN COMMENTS.				
4420-01	**Full-time** Well Driller's License.		$50.00	$	$
4420-02	Full-time Well Driller's License **Renewal.**		$10.00	$	$
4420-03	Full-time Well Driller License **Reactivation** (MUST BE WITHIN 1 YEAR OF LICENSE EXPIRATION DATE).		$20.00	$	$
	Citations/Penalties				
4519	**W-19.** Failure to file Well Log		$100.00	$	$

Comments:

Total Paid*:	$10.00	**Debt Owed:**	

*IF FEES HAVE BEEN PAID PREVIUOSLY FOR THIS NOI, INCLUDE THAT AMOUNT

BMP# 219-36-014P

315 7:45-7:50 7-5 N6E 219-36-

Arizona Department of Water Resources
Water Management Support Section
P.O. Box 33589 Phoenix, Arizona 85067-3589
(602) 771-8500 • (800) 352-8488
(602) 771-8691 fax • www.azwater.gov

Notice of Intent to Drill, Deepen, Replace or Modify a Well
(except a Non-Exempt Well in an Active Management Area)

$150 or $100 FEE

- Review instructions prior to completing form in black or blue ink.
- You must include with your Notice:
  - Check or money order in the amount of the appropriate filing fee.
  - For a well located within an AMA or INA, the fee is $150.00.
  - For a well not located within an AMA or INA, the fee is $100.00 if the well will be used solely for domestic purposes (see page 2 and instructions) and will have a pump with a maximum capacity of not more than 35 gallons per minute. Otherwise, the fee is $150.00.
- Authority for fee: A.R.S. § 45-596.

** PLEASE PRINT CLEARLY **

AMA / INA	B	SB
Phoenix	8	
RECEIVED DATE 3/7/08	WS 5	
ISSUED DATE	WQARF	CERCLA

FILE NUMBER A (5-6) 7CD
WELL REGISTRATION NUMBER 55-217458

SECTION 1. COUNTY OR LOCAL HEALTH AUTHORITY APPROVAL (if applicable)

If water from the proposed well will be used for domestic purposes on a parcel of land of 5 or fewer acres, the applicant and the county or local health authority must endorse all items in Section 1 within one year before submitting the Department of Water Resources. You must also attach a site plan (pg. 3).

RECEIVED MAR 7 - 2008 WATER MGMT

Official County or Local Health Authority Stamp

ENVIRONMENTAL SERVICES DEPARTMENT MARICOPA COUNTY ARIZONA APPROVED

CHECK ONE

☒ County or Local Health Authority Recommends Approval (pursuant to A.R.S. § 45-596 (G) and (F))
- ☒ Field Inspection Performed
- ☐ Site Plan Review Only

☐ Insufficient Information to Make a Determination

COUNTY OR LOCAL AUTHORITY NAME AND TITLE: Tom Hanson / Environmental Specialist

TELEPHONE NUMBER: 602 506-6640 | DATE: 03/06/08 | COUNTY OR LOCAL AUTHORITY SIGNATURE: Tom Hanson

SECTION 2. REGISTRY INFORMATION

Well Type

CHECK ONE

☒ Exempt (Pump has a maximum capacity of not more than 35 gpm and water is not used for irrigation purposes inside an AMA.) (*See instructions.*)

☐ Non-Exempt (Pump has a maximum capacity of more than 35 gpm and the well is located outside an AMA.) (*See instructions.*)

DESIGN PUMP CAPACITY: 635 Gallons Per Minute

Proposed Action

CHECK ONE

☒ Drill New Well
☐ Deepen
☐ Replace
☐ Modify

If Deepening, Replacing or Modifying:
ORIGINAL WELL REGISTRATION NUMBER: 55-
MAXIMUM CAPACITY OF ORIGINAL WELL: Gallons Per Minute
DISTANCE & DIRECTION FROM ORIGINAL WELL: Feet

Location of Well

WELL LOCATION ADDRESS (IF ANY): 13804 WESTLAND RD

TOWNSHIP (N/S)	RANGE (E/W)	SECTION	160 ACRE	40 ACRE	10 ACRE
5N	3E	7	SW ¼	SE ¼	NW ¼

COUNTY ASSESSOR'S PARCEL ID NUMBER

BOOK	MAP	PARCEL	# OF ACRES
219	36	014P	1.33

PLACE OF WATER USE (ONLY IF DIFFERENT FROM LOCATION OF WELL)

TOWNSHIP (N/S)	RANGE (E/W)	SECTION	160 ACRE	40 ACRE	10 ACRE
			¼	¼	¼

COUNTY WHERE WELL IS LOCATED: Maricopa

SECTION 3. OWNER INFORMATION

Well Owner	Landowner (if different from Well Owner)
FULL NAME OF COMPANY, ORGANIZATION, OR INDIVIDUAL: CARMELO PIAZZA	FULL NAME OF COMPANY, GOVERNMENT AGENCY, OR INDIVIDUAL:
MAILING ADDRESS: 3215 E. BEHREND DR	MAILING ADDRESS:
CITY / STATE / ZIP CODE: PHOENIX AZ 85050	CITY / STATE / ZIP CODE:
CONTACT PERSON NAME AND TITLE: Renee	CONTACT PERSON NAME AND TITLE:
TELEPHONE NUMBER: 623-465-5511 / FAX: 623-465-9505	TELEPHONE NUMBER: / FAX:

SECTION 4.

Questions	Yes	No	If Yes:
1. Is the proposed well site within 100 feet of a septic tank system, sewer disposal area, landfill, hazardous materials or petroleum storage area or tank?		X	You must also request a variance (A.A.C. R12-15-818).
2. Is there another well name or identification number associated with this well (e.g., Lot 35 Well, Smith Well, etc.)?		X	PLEASE STATE
3. Is the proposed well a NEW well to be located within an Active Management Area? (*See instructions*)	See att	X	Unless the well is a replacement well and the total number of operable exempt wells on the land is not increasing, you must also file a supplemental form A.R.S. § 45-454(C) & (D).
4. Is the proposed well the second exempt well on this parcel for the purpose?		X	If the proposed well is in an Active Management Area, you must also file a supplemental form 55-40A.

SUPERVISOR REVIEW MAR 07 2008 by Charles Oakley

Notice of Intent to Drill, Deepen, Replace or Modify a Well

RECEIVED

WATER MGMT

WELL REGISTRATION NUMBER
55-217458

SECTION 5. DRILLING AUTHORIZATION	
Drilling Firm	
NAME: FRAZEE WATER WELL DRILLING	
DWR LICENSE NUMBER: 717	ROC LICENSE CATEGORY: K-53
TELEPHONE NUMBER: 623 465-5511	FAX: 623 465-9505
MAILING ADDRESS: P.O. Box 42403	
CITY / STATE / ZIP CODE: PHX AZ 85080	
DATE CONSTRUCTION IS TO BEGIN: MARCH 2008	

SECTION 6. WATER / SITE INFORMATION	
Principal Use of Water CHECK ONE	***Other Uses of Water*** CHECK ALL THAT APPLY
☐ Irrigation	☐ Irrigation
☐ Utility	☐ Utility
☐ Commercial	☐ Commercial
☒ Domestic	☐ Domestic
☐ Municipal	☐ Municipal
☐ Industrial	☐ Industrial
☐ Mining	☐ Mining
☐ Stock	☐ Stock
☐ Recharge	☐ Recharge
☐ Dewatering	☐ Dewatering
☐ Other* *(please specify)*:	☐ Other* *(please specify)*:

NOTE: If this is an application to construct a new well that will be used for the purpose of withdrawing groundwater for transportation to an Active Management Area (AMA) pursuant to A.R.S. § 45-552, 45-553, 45-554 or 45-555(A), the authorization to drill the well issued in association with this Notice **shall not be considered the approval to transport groundwater to an AMA.** ***(see instructions)***

SECTION 7. PROPOSED WELL CONSTRUCTION DESIGN (attach separate sheet if needed)

Borehole			Casing													
DEPTH FROM SURFACE		BOREHOLE DIAMETER (inches)	DEPTH FROM SURFACE		OUTER DIAMETER (inches)	MATERIAL TYPE (T)				PERFORATION TYPE (T)						GROUTING MATERIAL
FROM (feet)	TO (feet)		FROM (feet)	TO (feet)		STEEL	PVC	ABS	IF OTHER TYPE, DESCRIBE	BLANK OR NONE	WIRE WRAP	SHUTTER SCREEN	MILLS KNIFE	SLOTTED	IF OTHER TYPE, DESCRIBE	
0	20	12"	+1	20	8 5/8	X*				X						Cement
20	700	8"	0	640	6"	X					X					
			640	700	6"	X								X		

* ADWR well construction standards require a surface seal consisting of a minimum of 20 feet of steel casing. Cement grout must be used to fill the annular space between the surface casing and the borehole. (A.A.C. R12-15-811(B))

The Department's issuance of an authorization to drill a well is not a determination of whether water withdrawn from the well is legally surface water or groundwater. The legal nature of the water withdrawn from the well may be the subject of court action in the future as part of a determination of surface water rights in your area. If there are court proceedings that could affect your well, you will be notified and be given the opportunity to participate. If you have questions regarding the legal nature of the water to be withdrawn from your proposed well, please consult with an experienced civil engineer, hydrologist or water rights attorney.

For the purposes of determining appropriate fees outside AMAs or INAs, "domestic purposes" is defined as "uses related to the supply, service and activities of households and private residences and includes the application of water to less than 2 acres of land to produce plants or parts of plants for sale or human consumption, or for use as feed for livestock, range livestock or poultry, as such terms are defined in A.R.S. § 3-1201."

I state that this notice is filed in compliance with A.R.S. § 45-596 and is complete and correct to the best of my knowledge and belief.

TYPE OR PRINT NAME AND TITLE: CARMELO PIAZZA	
SIGNATURE OF WELL OWNER: Carmelo Piazza	DATE: 2-22-08
SIGNATURE OF LANDOWNER, IF APPLICABLE (SEE INSTRUCTIONS)	DATE

Notice of Intent to Drill, Deepen, Replace or Modify a Well

RECEIVED
MAR 07 2008
WATER MGMT

WELL REGISTRATION NUMBER
55-217458

CHECK ONE: ☐ FILING MANUALLY
☐ FILING ELECTRONICALLY* *DRILLER'S E-MAIL ADDRESS

*COUNTY OR LOCAL HEALTH AUTHORITY APPROVAL CODE	COUNTY APPROVAL CODE
If applicant is filing this NOI electronically via the ADWR website and County approval is required, please indicate approval by providing a County Approval Code.	

WELL SITE PLAN

NAME OF WELL OWNER	COUNTY ASSESSOR'S PARCEL ID NUMBER BOOK	MAP	PARCEL
CARMELO PIAZZA	219	36	014 P

- If this well will be a domestic well on 5 acres or less, please draw the following: (1) the boundaries of your property; (2) the proposed well location; (3) the locations of all septic tank systems and sewer systems on the property or within 100 feet of the well location, even if on neighboring properties; and (4) any permanent structures on the property that may aid in locating the well. If the parcel is vacant land or lacks a septic tank or sewer system, please indicate this.
- Indicate the distance between the proposed well location and any septic tank system or sewer system.



COUNTY OR LOCAL AUTHORITY NAME AND TITLE	Official County Seal or Stamp
Tom Hanson / Environmental Specialist	
COUNTY OR LOCAL AUTHORITY SIGNATURE: Tom Hanson	
TELEPHONE NUMBER: (602) 506-6680 — DATE: 03/06/08	

ENVIRONMENTAL SERVICES DEPARTMENT MARICOPA COUNTY ARIZONA APPROVED

Arizona Department of Water Resources
Water Management Support Section
3550 N. Central Ave. Suite 200, Phoenix, Az 85012
(602) 771-8500 — (800) 352-8488
www.water.az.gov

RECEIVED
MAR 07 2008
WATER MGMT

Certification to the Notice of Intention to Drill an Exempt Well within an Active Management Area Pursuant to A.R.S. § 45-454(C) & (D)

FILE NUMBER A(5·6) 7 C D 13
WELL REGISTRATION NUMBER 55 - 217458

Exempt Well Certification of Compliance with A.R.S. § 45-454(C) or Request for Exemption Pursuant to A.R.S. § 45-454(D)

Effective January 1, 2006, Arizona Revised Statute (A.R.S.) § 45-454(C) prohibits the drilling of an exempt well (a well that has a maximum pump capacity of not more than thirty-five gallons per minute and that is used only for non-irrigation purposes) on land if any part of the land is within 100 feet of the operating water distribution system of a municipal water provider that has an assured water supply designation (designated water provider) within the boundaries of an Active Management Area (AMA) as shown on a digitized service area map provided to the Director by the municipal provider and updated by the municipal provider as specified by the Director. A.R.S. § 45-454(D) provides that the Director shall provide an exemption from this prohibition if one of the following applies:

1. The landowner submitted a written request for service to the municipal provider that operates the distribution system and the municipal provider did not provide written verification to the landowner within thirty calendar days after receipt of the request that water service is available to the landowner after payment of any applicable fee to the municipal provider.

2. The total capital cost and fees for connecting to the operating water distribution system exceed the total capital cost and fees for drilling and fully equipping the exempt well.

3. If the applicant must obtain an easement across other land to connect to the water distribution system of the municipal provider, the applicant sent the owner of the land a request for the easement by certified mail, return receipt requested, and either the applicant did not receive a response to the request within thirty calendar days of mailing the request or the request was denied.

4. The landowner does not qualify for an exemption pursuant to 1, 2 or 3 above and the landowner provides written verification from the municipal provider that the landowner shall not receive or request water service from the municipal provider while the exempt well is operational. The exemption for the well is revoked if the landowner or any subsequent landowner receives water service from the municipal provider. **In determining whether to approve or reject an application to drill a non-exempt well under A.R.S. § 45-599, the director shall not consider any impacts the proposed non-exempt well may have on the exempt well drilled pursuant to this paragraph.**

In order to obtain authority to drill an exempt well within an AMA, you must fill out the appropriate box below certifying compliance with A.R.S. § 45-454(C) or requesting an exemption pursuant to A.R.S. § 45-454(D).

CERTIFICATION OF COMPLIANCE WITH A.R.S. § 45-454(C)

☒ I certify that no portion of the land on which the proposed exempt well is to be drilled is within one hundred feet of the operating water distribution system of a municipal water provider with an assured water supply designation as shown on the provider's most recent digitized service area map on file with the Arizona Department of Water Resources. I understand that this condition may change prior to the commencement of well drilling and that if, at the time drilling is to commence, the land is within one hundred feet of the operating water distribution system of a municipal water provider with an assured water supply designation as shown on the provider's most recent digitized service area map on file with the Department, the well may not be drilled unless I apply for and am granted an exemption pursuant to A.R.S. § 45-454(D). *(If your exempt well falls into this category, skip to and complete "Signature" on the reverse side)*

Continued on Reverse

SS-217458

REQUEST FOR EXEMPTION PURSUANT TO A.R.S. § 45-454(D)

The land on which the proposed exempt well is to be drilled is within one hundred feet of the operating water distribution system of a municipal water provider with an assured water supply designation as shown on the most recent service area map provided by the municipal provider to the Director of the Arizona Department of Water Resources. Name of municipal provider: _____.

RECEIVED

MAR 07 2008

WATER MGMT

In accordance with A.R.S. § 45-454(D), I am:

☐ Requesting exemption # [1] [2] [3] pursuant to A.R.S. § 45-454(D)(1)(a)(b)(c) as applicable.
(Check One)

I certify that I meet the requirements for the exemption.

NOTE: If you check this box requesting exemption #1, 2, or 3, you must attach to this form evidence of the applicability of the exemption as follows:

Exemption #1: A copy of the letter you sent to the designated water provider requesting water service and a copy of any written response from the provider.

Exemption #2: A cost comparison of the capital cost and fees associated with drilling and equipping the exempt well versus the capital cost and fees associated with connecting to the designated water provider's operating water distribution system. Please list the name of drilling firm that provided the cost estimate for drilling and equipping the well.

Exemption #3: A copy of the letter sent to the landowner from whom an easement must be obtained, a copy of the receipt showing that the letter was received by the landowner and a copy of any written response received from the landowner.

☐ Requesting exemption #4 pursuant to A.R.S. § 45-454(D)(4), with the **understanding that in determining whether to approve or reject an application to drill a non-exempt well under A.R.S. § 45-599 (applicable to wells designed to pump greater than 35 GPM and located within an AMA) the director shall not consider any impacts the proposed non-exempt well may have on the exempt well for which this exemption is granted.**

NOTE: If you checked this box requesting exemption #4, please demonstrate the applicability of the exemption by attaching to this form written verification from the municipal provider that you shall not receive or request water service from the municipal provider while the exempt well is operational.

SIGNATURE

TYPE OR PRINT NAME OF LANDOWNER	
Carmelo Piazza	
SIGNATURE OF LANDOWNER	DATE SIGNED
Carmelo Piazza	2-22-08

NOTE: A current listing of designated water providers may be found at: http://www.azwater.gov/dwr/ Content/ Find_ by_Category/Permits_Forms_Applications/Files/AssuredWaterSupply/List_of_ Designated_ Providers_2005.pdf.

ARIZONA DEPARTMENT OF WATER RESOURCES
WATER MANAGEMENT SUPPORT SECTION

3550 N. Central Avenue
Phoenix, Arizona 85012

THIS AUTHORIZATION SHALL BE IN POSSESSION OF THE DRILLER DURING ALL DRILL OPERATIONS

WELL REGISTRATION NO: 55-217458

AUTHORIZED DRILLER: FRAZEE WATER WELL DRILLING LICENSE NO: 717

NOTICE OF INTENTION TO DRILL AN EXEMPT WELL(S) HAS BEEN FILED WITH THE DEPARTMENT BY:

WELL OWNER: CARMELO PIAZZA 3215 E BEHREND PHOENIX, AZ 85050

THE WELL(S) IS/ARE TO BE LOCATED IN THE:
NW ¼ OF THE SE ¼ OF THE SW ¼ SECTION 7 TOWNSHIP 5 NORTH RANGE 6 EAST

NO. OF WELLS IN THIS PROJECT: 1 ASSESSOR PARCEL NO: 219-36-014P

THIS AUTHORIZATION EXPIRES AT MIDNIGHT ON THE 6TH DAY OF MARCH, 2009

J. Cason

WATER MANAGEMENT SUPPORT

THE DRILLER MUST FILE A LOG OF THE WELL
WITHIN 30 DAYS OF COMPLETION OF DRILLING

NOTICE! This well is located within an Active Management Area. Pursuant to A.R.S. § 45-454(C), this well may not be drilled if, at the time well drilling commences, any portion of the land on which the well is to be drilled is within 100 feet of the operating water distribution system of a municipal provider with a designation of assured water supply as shown on the most recent digitized service area map filed by the municipal provider with the director of ADWR.

GREAT SEAL OF THE STATE OF ARIZONA
DITAT DEUS
1912

Property Information

55-217458

Parcel #: 219-36-014-P
MCR #:
Property Address: /
Property Description: SW4 SW4 SE4 NW4 SEC 7 EX E 154.96F TH/OF
Section Township Range: 7 5N 6E
Subdivision Name:
Lot #:

RECEIVED
MAR 07 2008
WATER MGMT

Owner Information

Owner: PIAZZA CARMELO/MARIA ROSA
Mailing Address: PO BOX 4227 / CAVE CREEK, AZ 85327 USA
Deed #: 060323368
Deed Date: 3/9/2006
Sales Price: n/a
Sales Date: n/a

Valuation Information

Tax Year:	2009	2008	2007
Full Cash Value (FCV):	$217,000	$179,500	$174,000
Limited Property Value (LPV):	$152,504	$131,005	$114,840

Notice: The values displayed on this page may not reflect constitutional or statutory adjustments.

Valuation and Characteristic information is as of the 2009 Notice of Valuation date.

Legal Class:	2	2	2
Assessment Ratio:	16.0%	16.0%	16.0%
Assessed FCV:	$34,720	$28,720	$27,840
Assessed LPV:	$24,401	$20,961	$18,374
Property Use Code:	0014	0014	0014
Tax Area Code:	930000	930000	930000

Characteristics

Square Feet of Living Space:		Improvement Quality Grade:	
Lot Square Footage:	57,747	Market Area/Neighborhood:	07/005
Covered Parking:		Unique Location Characteristics:	*None*
Construction Year:		Pool Square Footage:	
Number of Patios:		Bath Fixtures:	
Patio Type:		Cooling:	
Exterior Walls:		Heating:	No
Roof Type:		Physical Condition:	

Disclaimer
The data contained in this database is deemed reliable but not guaranteed. This information should be used for informational use only and does not constitute a document for the description of these properties. Every effort has been made to insure the accuracy of this data; however, this material may be slightly dated w would have an impact on its accuracy. The Maricopa County Assessor's Office disclaims any responsibility or liability for any direct or indirect damages resulting fron use of this data.

County Parcels

55-217458

219-36-014F

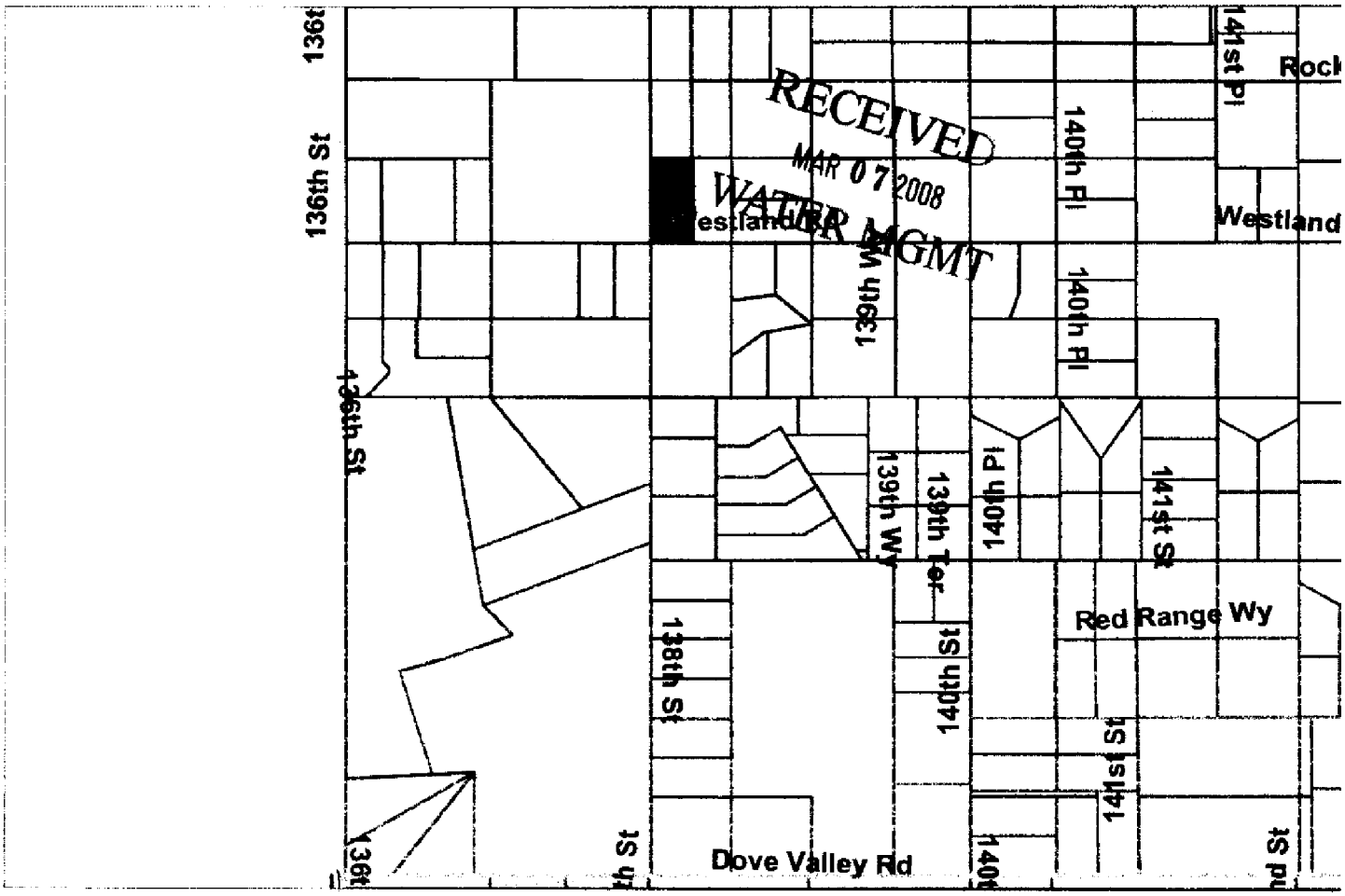

RECEIVED
MAR 07 2008
WATER MGMT

136ST

Pinnacle Dr

Printed: 3/7/2008 1:17:40 PM

Store 001
Sale Receipt
3/7/200
Page

Arizona Department of Water Resources

3550 N Central Ave
Phoenix AZ 85012

FRAZEE WATERWELL DRILLING

PO BOX 42403
PHOENIX,AZ 85080
623-465-5511

Date: 3/7/2008
Cashier: WRLXS
Type: Mail

DCS/INV#	DESCRIPTION		ATTR	SIZE	QTY	PRICE	EXT PRI
F 72	4439-06	NOTICE OF INTENT TO DRILL WELL	15245		1	150.00	150.
				1 Unit(s)		Subtotal:	15
						RECEIPT TOTAL:	**15**
						Tendered:	15

Check #: 150.00 # 2941

CARMELO PIAZZA

ARIZONA DEPARTMENT OF WATER RESOURCES
3550 N. Central Avenue, Phoenix, Arizona 85012
Telephone (602) 771-8500
Fax (602) 771-8691

March 19, 2008

Janet Napolitano
Governor

Herbert R. Guenther
Director

CARMELO PIAZZA
3215 E BEHREND
PHOENIX, AZ 85050

Registration No. 55-217458
File No. A(5-6) 7 CDB

Dear Well Owner:

Enclosed is a copy of the Notice of Intention (NOI) to Drill a well that you recently filed with this Department pursuant to A.R.S. § 45-596. This is to inform you that the Department has approved the NOI and has mailed or otherwise provided a drilling card authorizing the drilling of the well to the well driller identified in the NOI. The driller may not begin drilling until he has received the drilling card, which must be displayed on the drill rig during drilling.

Well drilling activities must be completed within one year after the date the NOI was filed with the Department. If drilling is not completed within one year, you must file a new NOI before proceeding with further drilling. If in the course of drilling the well, it is determined that the well cannot be successfully completed as initially intended (dry hole, cave in, lost tools, etc.), the well must be properly abandoned and a Well Abandonment Completion Report must be filed as required by A.A.C. R12-15-816(F).

If you change drillers, you must notify the Department of the new driller's identity. Please ensure that the new driller is licensed by the Department to drill the type of well you require. A new driller may not begin drilling until he receives a new drilling card from the Department. If you are drilling a new or replacement well and it is necessary to change the location of the proposed well, you may not proceed with drilling until you file an amended NOI with the Department and the Department issues an amended drilling card to the driller. If county approval was required for the original well site plan (this applies to domestic wells on parcels that are five acres or less), you must submit a new well site plan with the new well location to your local county health authority for approval prior to filing the amended NOI with the Department.

A.R.S. § 45-600 requires the registered well owner to complete and file a Pump Installation Completion Report form (DWR form 55-56) within 30 days after the installation of pumping equipment. A form is enclosed for your use. Also enclosed is a well owner's guide that provides useful information and advice concerning your upcoming well construction project. A.R.S.§ 45-600 also requires the driller to file a complete and accurate Well Drillers Report and Well Log (DWR form 55-55) within 30 days after completion of drilling. That form was mailed to your driller with the drilling card. You should insist and ensure that all of the required forms are accurately completed and timely filed with the Department.

Please be advised that A.R.S. § 45-593(C) requires the person to whom a well is registered to notify the Department of a change in ownership of the well and/or information pertaining to the physical characteristics of the well in order to keep this well registration file current and accurate. Any change in well information or a request to change well driller must be filed on a Request to Change Well Information form (DWR form 55-71A) that may be downloaded from the ADWR Internet website at <http://www.water.az.gov/adwr/content/forms/default.htm#NOI>.

Sincerely,

Natasha Conner

Natasha Conner
NOI Unit
Water Management Support Section

Enclosures

Printed on recycled paper. Each ton of recycled paper saves 7,000 gallons of water.

ARIZONA DEPARTMENT OF WATER RESOURCES

WATER MANAGEMENT SUPPORT SECTION

3550 N. Central Avenue
Phoenix, Arizona 85012

THIS AUTHORIZATION SHALL BE IN POSSESSION OF THE DRILLER DURING ALL DRILL OPERATIONS

WELL REGISTRATION NO: 55-217458

AUTHORIZED DRILLER: FRAZEE WATER WELL DRILLING LICENSE NO: 717

NOTICE OF INTENTION TO DRILL AN EXEMPT WELL(S) HAS BEEN FILED WITH THE DEPARTMENT BY:

WELL OWNER: CARMELO PIAZZA 3215 E BEHREND PHOENIX, AZ 85050

THE WELL(S) IS/ARE TO BE LOCATED IN THE:
NW ¼ OF THE SE ¼ OF THE SW ¼ SECTION 7 TOWNSHIP 5 NORTH RANGE 6 EAST

NO. OF WELLS IN THIS PROJECT: 1 ASSESSOR PARCEL NO: 219-36-014P

THIS AUTHORIZATION EXPIRES AT MIDNIGHT ON THE 6TH DAY OF MARCH, 2009

WATER MANAGEMENT SUPPORT

THE DRILLER MUST FILE A LOG OF THE WELL
WITHIN 30 DAYS OF COMPLETION OF DRILLING

NOTICE! This well is located within an Active Management Area. Pursuant to A.R.S. § 45-454(C), this well may not be drilled if, at the time well drilling commences, any portion of the land on which the well is to be drilled is within 100 feet of the operating water distribution system of a municipal provider with a designation of assured water supply as shown on the most recent digitized service area map filed by the municipal provider with the director of ADWR.

ARIZONA DEPARTMENT OF WATER RESOURCES
3550 N. Central Avenue, Phoenix, Arizona 85012
Telephone (602) 771-8500
Fax (602) 771-8691

March 19, 2008

Janet Napolitano
Governor

Herbert R. Guenther
Director

CARMELO PIAZZA
3215 E BEHREND
PHOENIX, AZ 85050

Registration No. 55-217458
File No. A(5-6) 7 CDB

Dear Well Owner:

Enclosed is a copy of the Notice of Intention (NOI) to Drill a well that you recently filed with this Department pursuant to A.R.S. § 45-596. This is to inform you that the Department has approved the NOI and has mailed or otherwise provided a drilling card authorizing the drilling of the well to the well driller identified in the NOI. The driller may not begin drilling until he has received the drilling card, which must be displayed on the drill rig during drilling.

Well drilling activities must be completed within one year after the date the NOI was filed with the Department. If drilling is not completed within one year, you must file a new NOI before proceeding with further drilling. If in the course of drilling the well, it is determined that the well cannot be successfully completed as initially intended (dry hole, cave in, lost tools, etc.), the well must be properly abandoned and a Well Abandonment Completion Report must be filed as required by A.A.C. R12-15-816(F).

If you change drillers, you must notify the Department of the new driller's identity. Please ensure that the new driller is licensed by the Department to drill the type of well you require. A new driller may not begin drilling until he receives a new drilling card from the Department. If you are drilling a new or replacement well and it is necessary to change the location of the proposed well, you may not proceed with drilling until you file an amended NOI with the Department and the Department issues an amended drilling card to the driller. If county approval was required for the original well site plan (this applies to domestic wells on parcels that are five acres or less), you must submit a new well site plan with the new well location to your local county health authority for approval prior to filing the amended NOI with the Department.

A.R.S. § 45-600 requires the registered well owner to complete and file a Pump Installation Completion Report form (DWR form 55-56) within 30 days after the installation of pumping equipment. A form is enclosed for your use. Also enclosed is a well owner's guide that provides useful information and advice concerning your upcoming well construction project. A.R.S.§ 45-600 also requires the driller to file a complete and accurate Well Drillers Report and Well Log (DWR form 55-55) within 30 days after completion of drilling. That form was mailed to your driller with the drilling card. You should insist and ensure that all of the required forms are accurately completed and timely filed with the Department.

Please be advised that A.R.S. § 45-593(C) requires the person to whom a well is registered to notify the Department of a change in ownership of the well and/or information pertaining to the physical characteristics of the well in order to keep this well registration file current and accurate. Any change in well information or a request to change well driller must be filed on a Request to Change Well Information form (DWR form 55-71A) that may be downloaded from the ADWR Internet website at <http://www.water.az.gov/adwr/content/forms/default.htm#NOI>.

Sincerely,

Natasha Conner

Natasha Conner
NOI Unit
Water Management Support Section

Enclosures

Printed on recycled paper. Each ton of recycled paper saves 7,000 gallons of water.

315 7:45-7:50 7-5 N6E 219-36-07 14P

Arizona Department of Water Resources
Water Management Support Section
P.O. Box 33589 Phoenix, Arizona 85067-3589
(602) 771-8500 • (800) 352-8488
(602) 771-8691 fax • www.azwater.gov

Notice of Intent to Drill, Deepen, Replace or Modify a Well
(except a Non-Exempt Well in an Active Management Area)

$150 or $100 FEE

- Review instructions prior to completing form in black or blue ink.
- You must include with your Notice:
  - Check or money order in the amount of the appropriate filing fee.
  - For a well located within an AMA or INA, the fee is $150.00.
  - For a well not located within an AMA or INA, the fee is $100.00 if the well will be used solely for domestic purposes (see page 2 and instructions) and will have a pump with a maximum capacity of not more than 35 gallons per minute. Otherwise, the fee is $150.00.
- Authority for fee: A.R.S. § 45-596.

AMA / INA	B	SB
Phoenix	8	
RECEIVED DATE	WS	
3/7/08	5	
ISSUED DATE	WQARF	CERCLA
	—	

FILE NUMBER: A (5-6) 7CDB
WELL REGISTRATION NUMBER: 55-217458

** PLEASE PRINT CLEARLY **

SECTION 1. COUNTY OR LOCAL HEALTH AUTHORITY APPROVAL (if applicable)

If water from the proposed well will be used for domestic purposes on a parcel of land of 5 or fewer acres, the applicable county or local health authority must endorse all items in Section 1 within one year before submitting to the Department of Water Resources. You must also file a site plan (pg. 3).

CHECK ONE

- [X] County or Local Health Authority Recommends Approval (pursuant to A.R.S. § 45-596 (G) and (F))
  - [X] Field Inspection Performed
  - [ ] Site Plan Review Only
- [ ] Insufficient Information to Make a Determination

RECEIVED MAR 7 - 2008 WATER MGMT

Official County or Local Health Authority Stamp: ENVIRONMENTAL SERVICES DEPARTMENT MARICOPA COUNTY ARIZONA APPROVED

COUNTY OR LOCAL AUTHORITY NAME AND TITLE: Tom Hanson / Environmental Specialist

TELEPHONE NUMBER: 602-506-6640 DATE: 03/06/08 COUNTY OR LOCAL AUTHORITY SIGNATURE: Tom Hanson

SECTION 2. REGISTRY INFORMATION

Well Type

CHECK ONE

- [X] Exempt (Pump has a maximum capacity of not more than 35 gpm and water is not used for irrigation purposes inside an AMA.) (See instructions.)
- [ ] Non-Exempt (Pump has a maximum capacity of more than 35 gpm and the well is located outside an AMA.) (See instructions.)

DESIGN PUMP CAPACITY: 135 Gallons Per Minute

Proposed Action

CHECK ONE

- [X] Drill New Well
- [ ] Deepen
- [ ] Replace
- [ ] Modify

If Deepening, Replacing or Modifying:
ORIGINAL WELL REGISTRATION NUMBER: 55-
MAXIMUM CAPACITY OF ORIGINAL WELL: Gallons Per Minute
DISTANCE & DIRECTION FROM ORIGINAL WELL: Feet

Location of Well

WELL LOCATION ADDRESS (IF ANY): 13804 WESTLAND RD

TOWNSHIP (N/S)	RANGE (E/W)	SECTION	160 ACRE	40 ACRE	10 ACRE
5N	3E	7	SW ¼	SE ¼	NW ¼

COUNTY ASSESSOR'S PARCEL ID NUMBER

BOOK	MAP	PARCEL	# OF ACRES
219	36	014P	1.33

PLACE OF WATER USE (ONLY IF DIFFERENT FROM LOCATION OF WELL)

TOWNSHIP (N/S)	RANGE (E/W)	SECTION	160 ACRE	40 ACRE	10 ACRE
			¼	¼	¼

COUNTY WHERE WELL IS LOCATED: Maricopa

SECTION 3. OWNER INFORMATION

Well Owner

FULL NAME OF COMPANY, ORGANIZATION, OR INDIVIDUAL: CARMELO PIAZZA
MAILING ADDRESS: 3215 E. BEHRENS DR
CITY / STATE / ZIP CODE: PHOENIX AZ 85050
CONTACT PERSON NAME AND TITLE: Renee
TELEPHONE NUMBER: 623-465-5511 FAX: 623-465-9505

Landowner (if different from Well Owner)

FULL NAME OF COMPANY, GOVERNMENT AGENCY, OR INDIVIDUAL:
MAILING ADDRESS:
CITY / STATE / ZIP CODE:
CONTACT PERSON NAME AND TITLE:
TELEPHONE NUMBER: FAX:

SECTION 4.

Questions	Yes	No	If Yes:
1. Is the proposed well site within 100 feet of a septic tank system, sewer disposal area, landfill, hazardous materials or petroleum storage area or tank?		X	You must also request a variance (A.A.C. R12-15-818).
2. Is there another well name or identification number associated with this well (e.g., Lot 35 Well, Smith Well, etc.)?		X	PLEASE STATE
3. Is the proposed well a NEW well to be located within an Active Management Area? (See instructions)	See att	X	Unless the well is a replacement well and the total number of operable exempt wells on the land is not increasing, you must also file a supplemental form A.R.S. § 45-454(C) & (D).
4. Is the proposed well the second exempt well on this parcel for the same use?		X	If the proposed well is in an Active Management Area, you must also file a supplemental form 55-40A.

SUPERVISOR REVIEW MAR 07 2008 by Charles Oakley

Notice of Intent to Drill, Deepen, Replace or Modify a Well

RECEIVED

WELL REGISTRATION NUMBER
55-217458

SECTION 5. DRILLING AUTHORIZATION	
Drilling Firm	
NAME: FRAZEE WATER WELL DRILLING	
DWR LICENSE NUMBER: 717	ROC LICENSE CATEGORY: K-53
TELEPHONE NUMBER: 623 465-5511	FAX: 623 465-9505
MAILING ADDRESS: P.O. BOX 42403	
CITY / STATE / ZIP CODE: PHX AZ 85080	
DATE CONSTRUCTION IS TO BEGIN: MARCH 2008	

SECTION 6. WATER / SITE INFORMATION	
Principal Use of Water CHECK ONE	***Other Uses of Water*** CHECK ALL THAT APPLY
☐ Irrigation	☐ Irrigation
☐ Utility	☐ Utility
☐ Commercial	☐ Commercial
☒ Domestic	☐ Domestic
☐ Municipal	☐ Municipal
☐ Industrial	☐ Industrial
☐ Mining	☐ Mining
☐ Stock	☐ Stock
☐ Recharge	☐ Recharge
☐ Dewatering	☐ Dewatering
☐ Other* *(please specify):*	☐ Other* *(please specify):*

WATER MGMT

NOTE: If this is an application to construct a new well that will be used for the purpose of withdrawing groundwater for transportation to an Active Management Area (AMA) pursuant to A.R.S. § 45-552, 45-553, 45-554 or 45-555(A), the authorization to drill the well issued in association with this Notice **shall not be considered the approval to transport groundwater to an AMA.** ***(see instructions)***

SECTION 7. PROPOSED WELL CONSTRUCTION DESIGN (attach separate sheet if needed)

Borehole			Casing													
DEPTH FROM SURFACE		BOREHOLE DIAMETER (inches)	DEPTH FROM SURFACE		OUTER DIAMETER (inches)	MATERIAL TYPE (T)				PERFORATION TYPE (T)						GROUTING MATERIAL
FROM (feet)	TO (feet)		FROM (feet)	TO (feet)		STEEL	PVC	ABS	IF OTHER TYPE, DESCRIBE	BLANK OR NONE	WIRE WRAP	SHUTTER SCREEN	MILLS KNIFE	SLOTTED	IF OTHER TYPE, DESCRIBE	
0	20	12"	+1	20	8 5/8	X*				X						Cement
20	700	8"	0	640	6"	X				X				/		
			640	700	6"	X								X		

* ADWR well construction standards require a surface seal consisting of a minimum of 20 feet of steel casing. Cement grout must be used to fill the annular space between the surface casing and the borehole. (A.A.C. R12-15-811(B))

The Department's issuance of an authorization to drill a well is not a determination of whether water withdrawn from the well is legally surface water or groundwater. The legal nature of the water withdrawn from the well may be the subject of court action in the future as part of a determination of surface water rights in your area. If there are court proceedings that could affect your well, you will be notified and be given the opportunity to participate. If you have questions regarding the legal nature of the water to be withdrawn from your proposed well, please consult with an experienced civil engineer, hydrologist or water rights attorney.

For the purposes of determining appropriate fees outside AMAs or INAs, "domestic purposes" is defined as "uses related to the supply, service and activities of households and private residences and includes the application of water to less than 2 acres of land to produce plants or parts of plants for sale or human consumption, or for use as feed for livestock, range livestock or poultry, as such terms are defined in A.R.S. § 3-1201."

I state that this notice is filed in compliance with A.R.S. § 45-596 and is complete and correct to the best of my knowledge and belief.

TYPE OR PRINT NAME AND TITLE: CARMELO PIAZZA	
SIGNATURE OF WELL OWNER: Carmelo Piazza	DATE: 2-22-08
SIGNATURE OF LANDOWNER, IF APPLICABLE (SEE INSTRUCTIONS)	DATE

Notice of Intent to Drill, Deepen, Replace or Modify a Well

RECEIVED
MAR 07 2008
WATER MGMT

WELL REGISTRATION NUMBER
55-217458

CHECK ONE: ☐ FILING MANUALLY
☐ FILING ELECTRONICALLY* *DRILLER'S E-MAIL ADDRESS

*COUNTY OR LOCAL HEALTH AUTHORITY APPROVAL CODE	COUNTY APPROVAL CODE
If applicant is filing this NOI electronically via the ADWR website and County approval is required, please indicate approval by providing a County Approval Code.	

WELL SITE PLAN

NAME OF WELL OWNER	COUNTY ASSESSOR'S PARCEL ID NUMBER		
CARMELO PIAZZA	BOOK 219	MAP 36	PARCEL 014 P

- If this well will be a domestic well on 5 acres or less, please draw the following: (1) the boundaries of your property; (2) the proposed well location; (3) the locations of all septic tank systems and sewer systems on the property or within 100 feet of the well location, even if on neighboring properties; and (4) any permanent structures on the property that may aid in locating the well. If the parcel is vacant land or lacks a septic tank or sewer system, please indicate this.
- Indicate the distance between the proposed well location and any septic tank system or sewer system.

NO SEPTIC W/ IN 100' OF ANY WELL

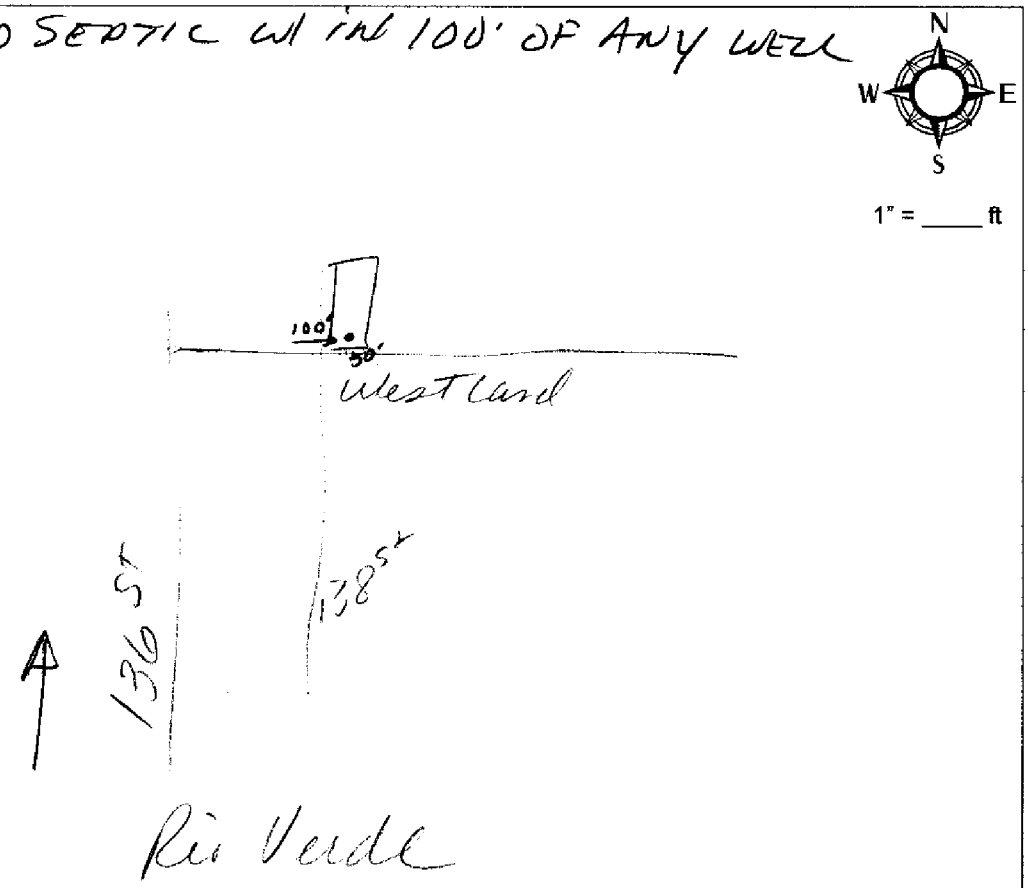

Scottsdale Rd to Dynamite EAST TO 136 ST
NORTH PAST Dove Valley to Westland to 13804 Westland

COUNTY OR LOCAL AUTHORITY NAME AND TITLE	Official County or Local Seal or Stamp
Tom Hanson / Environmental Specialist	ENVIRONMENTAL SERVICES DEPARTMENT MARICOPA COUNTY ARIZONA APPROVED
COUNTY OR LOCAL AUTHORITY SIGNATURE: Tom Hanson	
TELEPHONE NUMBER: (602) 506-6680 — DATE: 03/06/08	

RECEIVED
MAR 07 2008
WATER MGMT

Arizona Department of Water Resources
Water Management Support Section
3550 N. Central Ave. Suite 200, Phoenix, Az 85012
(602) 771-8500 — (800) 352-8488
www.water.az.gov

Certification to the Notice of Intention to Drill an Exempt Well within an Active Management Area Pursuant to A.R.S. § 45-454(C) & (D)

FILE NUMBER
A(5-6) 7 CDB
WELL REGISTRATION NUMBER
55 - 217458

Exempt Well Certification of Compliance with A.R.S. § 45-454(C) or Request for Exemption Pursuant to A.R.S. § 45-454(D)

Effective January 1, 2006, Arizona Revised Statute (A.R.S.) § 45-454(C) prohibits the drilling of an exempt well (a well that has a maximum pump capacity of not more than thirty-five gallons per minute and that is used only for non-irrigation purposes) on land if any part of the land is within 100 feet of the operating water distribution system of a municipal water provider that has an assured water supply designation (designated water provider) within the boundaries of an Active Management Area (AMA) as shown on a digitized service area map provided to the Director by the municipal provider and updated by the municipal provider as specified by the Director. A.R.S. § 45-454(D) provides that the Director shall provide an exemption from this prohibition if one of the following applies:

1. The landowner submitted a written request for service to the municipal provider that operates the distribution system and the municipal provider did not provide written verification to the landowner within thirty calendar days after receipt of the request that water service is available to the landowner after payment of any applicable fee to the municipal provider.
2. The total capital cost and fees for connecting to the operating water distribution system exceed the total capital cost and fees for drilling and fully equipping the exempt well.
3. If the applicant must obtain an easement across other land to connect to the water distribution system of the municipal provider, the applicant sent the owner of the land a request for the easement by certified mail, return receipt requested, and either the applicant did not receive a response to the request within thirty calendar days of mailing the request or the request was denied.
4. The landowner does not qualify for an exemption pursuant to 1, 2 or 3 above and the landowner provides written verification from the municipal provider that the landowner shall not receive or request water service from the municipal provider while the exempt well is operational. The exemption for the well is revoked if the landowner or any subsequent landowner receives water service from the municipal provider. **In determining whether to approve or reject an application to drill a non-exempt well under A.R.S. § 45-599, the director shall not consider any impacts the proposed non-exempt well may have on the exempt well drilled pursuant to this paragraph.**

In order to obtain authority to drill an exempt well within an AMA, you must fill out the appropriate box below certifying compliance with A.R.S. § 45-454(C) or requesting an exemption pursuant to A.R.S. § 45-454(D).

CERTIFICATION OF COMPLIANCE WITH A.R.S. § 45-454(C)

☒ I certify that no portion of the land on which the proposed exempt well is to be drilled is within one hundred feet of the operating water distribution system of a municipal water provider with an assured water supply designation as shown on the provider's most recent digitized service area map on file with the Arizona Department of Water Resources. I understand that this condition may change prior to the commencement of well drilling and that if, at the time drilling is to commence, the land is within one hundred feet of the operating water distribution system of a municipal water provider with an assured water supply designation as shown on the provider's most recent digitized service area map on file with the Department, the well may not be drilled unless I apply for and am granted an exemption pursuant to A.R.S. § 45-454(D). *(If your exempt well falls into this category, skip to and complete "Signature" on the reverse side)*

Continued on Reverse

SS-217458

REQUEST FOR EXEMPTION PURSUANT TO A.R.S. § 45-454(D)

The land on which the proposed exempt well is to be drilled is within one hundred feet of the operating water distribution system of a municipal water provider with an assured water supply designation as shown on the most recent service area map provided by the municipal provider to the Director of the Arizona Department of Water Resources. Name of municipal provider: _____.

RECEIVED
MAR 07 2008
WATER MGMT

In accordance with A.R.S. § 45-454(D), I am:

☐ Requesting exemption # [1] [2] [3] pursuant to A.R.S. § 45-454(D)(1), (2), or (3) as applicable.
(Check One)

I certify that I meet the requirements for the exemption.

NOTE: If you check this box requesting exemption #1, 2, or 3, you must attach to this form evidence of the applicability of the exemption as follows:

Exemption #1: A copy of the letter you sent to the designated water provider requesting water service and a copy of any written response from the provider.

Exemption #2: A cost comparison of the capital cost and fees associated with drilling and equipping the exempt well versus the capital cost and fees associated with connecting to the designated water provider's operating water distribution system. Please list the name of drilling firm that provided the cost estimate for drilling and equipping the well.

Exemption #3: A copy of the letter sent to the landowner from whom an easement must be obtained, a copy of the receipt showing that the letter was received by the landowner and a copy of any written response received from the landowner.

☐ Requesting exemption #4 pursuant to A.R.S. § 45-454(D)(4), with the **understanding that in determining whether to approve or reject an application to drill a non-exempt well under A.R.S. § 45-599 (applicable to wells designed to pump greater than 35 GPM and located within an AMA) the director shall not consider any impacts the proposed non-exempt well may have on the exempt well for which this exemption is granted.**

NOTE: If you checked this box requesting exemption #4, please demonstrate the applicability of the exemption by attaching to this form written verification from the municipal provider that you shall not receive or request water service from the municipal provider while the exempt well is operational.

SIGNATURE

TYPE OR PRINT NAME OF LANDOWNER	
CARMELO PIAZZA	
SIGNATURE OF LANDOWNER: Carmelo Piazza	DATE SIGNED: 2-22-08

NOTE: A current listing of designated water providers may be found at: http://www.azwater.gov/dwr/ Content/ Find_ by_Category/Permits_Forms_Applications/Files/AssuredWaterSupply/List_of_ Designated_ Providers_2005.pdf.

Property Information

SS-217458

Parcel #: 219-36-014-P
MCR #:
Property Address: /
Property Description: SW4 SW4 SE4 NW4 SEC 7 EX E 154.96F TH/OF
Section Township Range: 7 5N 6E
Subdivision Name:
Lot #:

RECEIVED
MAR 07 2008
WATER MGMT

Owner Information

Owner: PIAZZA CARMELO/MARIA ROSA
Mailing Address: PO BOX 4227 / CAVE CREEK, AZ 85327 USA
Deed #: 060323368
Deed Date: 3/9/2006
Sales Price: n/a
Sales Date: n/a

Valuation Information

Tax Year:	2009	2008	2007
Full Cash Value (FCV):	$217,000	$179,500	$174,000
Limited Property Value (LPV):	$152,504	$131,005	$114,840

Notice: The values displayed on this page may not reflect constitutional or statutory adjustments.

Valuation and Characteristic information is as of the 2009 Notice of Valuation date.

Legal Class:	2	2	2
Assessment Ratio:	16.0%	16.0%	16.0%
Assessed FCV:	$34,720	$28,720	$27,840
Assessed LPV:	$24,401	$20,961	$18,374
Property Use Code:	0014	0014	0014
Tax Area Code:	930000	930000	930000

Characteristics

Square Feet of Living Space:		Improvement Quality Grade:	
Lot Square Footage:	57,747	Market Area/Neighborhood:	07/005
Covered Parking:		Unique Location Characteristics:	*None*
Construction Year:		Pool Square Footage:	
Number of Patios:		Bath Fixtures:	
Patio Type:		Cooling:	
Exterior Walls:		Heating:	No
Roof Type:		Physical Condition:	

Disclaimer
The data contained in this database is deemed reliable but not guaranteed. This information should be used for informational use only and does not constitute a legal document for the description of these properties. Every effort has been made to insure the accuracy of this data; however, this material may be slightly dated which would have an impact on its accuracy. The Maricopa County Assessor's Office disclaims any responsibility or liability for any direct or indirect damages resulting from the use of this data.

County Parcels

SS-217458

219-36-014P

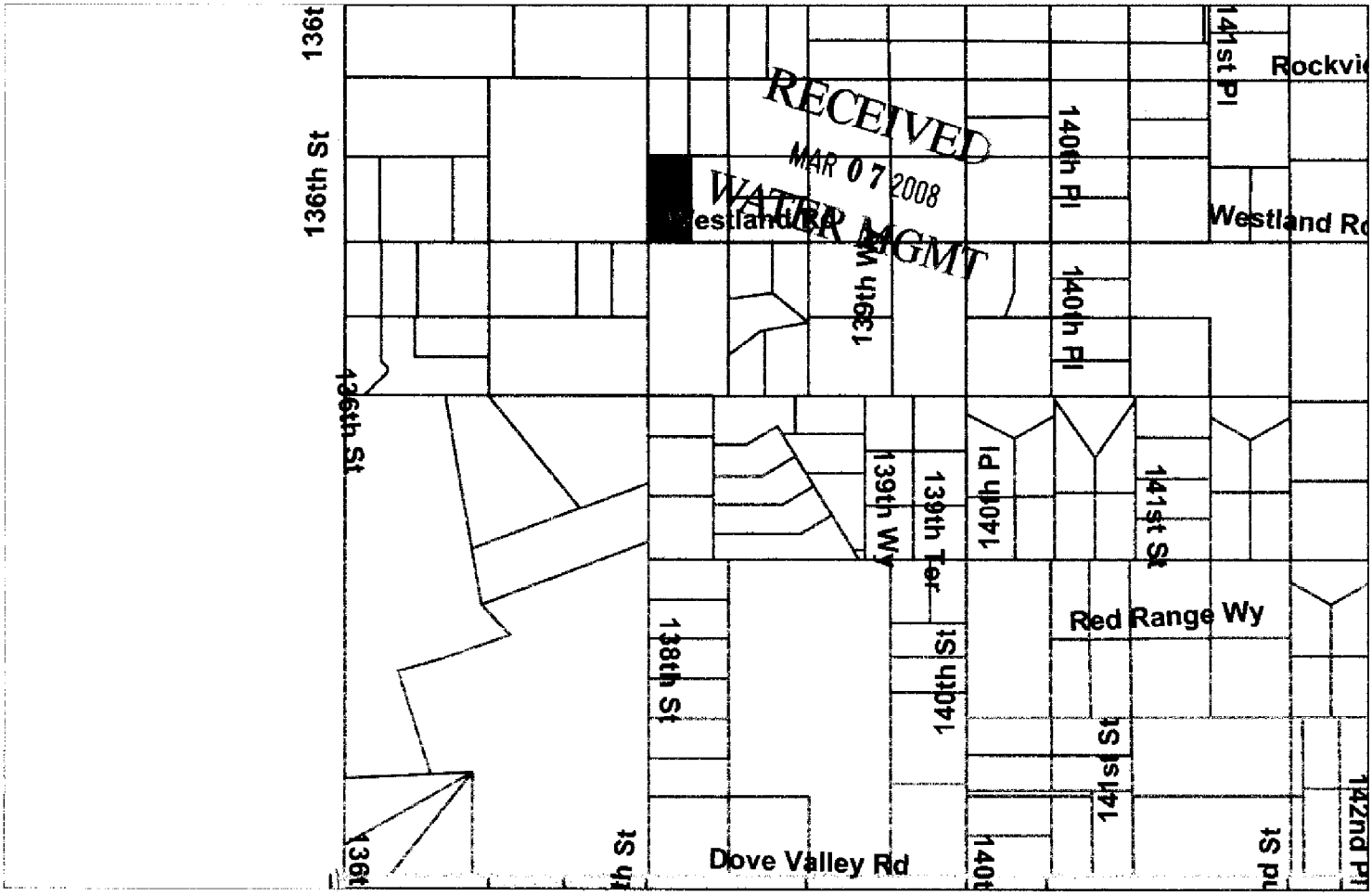

RECEIVED
MAR 07 2008
WATER MGMT

1365

Westland Dr

Printed: 3/7/2008 1:17:40 PM

Store 0010
Sale Receipt #
3/7/2008
Page 1

Arizona Department of Water Resources

3550 N Central Ave
Phoenix AZ 85012

FRAZEE WATERWELL DRILLING

PO BOX 42403
PHOENIX,AZ 85080
623-465-5511

Date: 3/7/2008
Cashier: WRLXS
Type: Mail

DCS/INV#	DESCRIPTION		ATTR	SIZE	QTY	PRICE	EXT PRICE
F 72	4439-06	NOTICE OF INTENT TO DRILL WELL	15245		1	150.00	150.00

1 Unit(s) Subtotal: 150.00

RECEIPT TOTAL: 150.00

Tendered: 150.00

Check #: 150.00 # 2941

CARMELO PIAZZA

We Appreciate Your Business!