Arizona Department of Water Resources
Water Management Division
P.O. Box 36020 Phoenix, Arizona 85067-6020
(602) 771-8527 • www.azwater.gov

Request to Change Well Information

RECEIVED
JUN 2 - 2014
ARIZONA DEPARTMENT OF WATER RESOURCES

FILE NUMBER: D (13 15) 28 DCD
WELL REGISTRATION NUMBER: 55 - 085461

- Review instructions prior to completing form in black or blue ink.
- You must include with your Notice:
  - check or money order for any required fee(s)
- Authority for fee: A.R.S. § 45-113 and A.A.C. R12-15-104

** PLEASE PRINT CLEARLY **

SECTION 1. REGISTRY INFORMATION

Well Owner

FULL NAME OF COMPANY, ORGANIZATION, OR INDIVIDUAL: Paloma Holdings LLC
MAILING ADDRESS: 5211 N Salida del Sol Dr
CITY / STATE / ZIP CODE: Tucson Az 85718
CONTACT PERSON NAME AND TITLE:
TELEPHONE NUMBER: 520 2588950
FAX:

Location of Well

WELL LOCATION ADDRESS (IF ANY): 3260 N Elena Maria Tucson

TOWNSHIP (N/S)	RANGE (E/W)	SECTION	160 ACRE	40 ACRE	10 ACRE
13 S	15 E	28	D ¼	C ¼	D ¼

LATITUDE Degrees	Minutes	Seconds N	LONGITUDE Degrees	Minutes	Seconds W
°	'	"	°	'	"

METHOD OF LATITUDE/LONGITUDE (CHECK ONE): ☐ *GPS: Hand-Held ☐ USGS Quad Map ☐ Conventional Survey ☐ *GPS: Survey-Grade
*IF GPS WAS USED, GEOGRAPHIC COORDINATE DATUM (CHECK ONE): ☐ NAD-83 ☐ Other (*please specify*):

COUNTY ASSESSOR'S PARCEL ID NUMBER

BOOK	MAP	PARCEL	COUNTY WHERE WELL IS LOCATED
114	28	0350	Pima

Type of Request (CHECK ONE)
☐ Change of Well Drilling Contractor *(Fill out Section 2)* ☐ Change of Well Ownership *(Fill out Section 3)* ☐ Change of Well Information (location, use, etc.) *(Fill out Section 4)*

SECTION 2. REQUEST TO CHANGE WELL DRILLING CONTRACTOR

FEE $120 per Well

- If drilling or abandoning a well, the Department must receive this request and issue authorization to the new drilling firm prior to the commencement of well drilling or abandonment.

Current Well Drilling Contractor

FULL NAME OF COMPANY, ORGANIZATION, OR INDIVIDUAL:
DWR LICENSE NUMBER:
TELEPHONE NUMBER:
FAX:

New Well Drilling Contractor

FULL NAME OF COMPANY, ORGANIZATION, OR INDIVIDUAL:
DWR LICENSE NUMBER:
ROC LICENSE CATEGORY:
TELEPHONE NUMBER:
FAX:

SECTION 3. STATEMENT OF CHANGE OF WELL OWNERSHIP

FEE $30 per Well

Previous Well Owner

FULL NAME OF COMPANY, ORGANIZATION, OR INDIVIDUAL: Paloma Holdings LLC
MAILING ADDRESS: 5211 N Salida del Sol Dr
CITY / STATE / ZIP CODE: Tucson Az 85718
CONTACT PERSON NAME AND TITLE:
TELEPHONE NUMBER: 520 2588950
FAX:

New Well Owner

FULL NAME OF COMPANY, ORGANIZATION, OR INDIVIDUAL: WILLIAM JEFFRIES PAUTLER
MAILING ADDRESS: 3260 N. ELENA MARIA
CITY / STATE / ZIP CODE: TUCSON, AZ. 85750
CONTACT PERSON NAME AND TITLE:
TELEPHONE NUMBER: 520 241 3669
FAX:

SECTION 4. CHANGE OF WELL INFORMATION (No Fee Required)

NOTE: Applies only to wells that have already been drilled. For proposed wells, an amended Notice of Intent to Drill a Well must be filed.

EXPLAIN

SECTION 5. OPTIONAL BY PROPERTY OWNER AND WELL OWNER ONLY

☐ By checking this box, I hereby provide ADWR permission to enter the property for the purpose of taking water level measurements at this well. *(See instructions.)*

SECTION 6. WELL OWNER SIGNATURE

I HEREBY CERTIFY that the above statements are true to the best of my knowledge and belief.

TYPE OR PRINT NAME AND TITLE: Christine Mark member
SIGNATURE OF WELL OWNER: Christine Mark DATE: 5/22/14

DWR 55-71A (REVISED 6/10) Page 1 of 1

William member Member Well Owner 5/22/14

Borrower: William Jeffries Pautler Living Trust dated December 8, 1999
Seller: Paloma Holdings LLC., an Arizona Limited Liability Company
Property: 3260 N Elena Maria/Tucson
Tax Parcel ID: 114-28-0350
Order Number: 500-26217/59
Check Amount: $ 30.00
Pay To: Arizona Department of Water Resources
Memo: 55-085461
For: Well Transfer Fee
Well Transfer Fee (1304) $30.00

Printed: 6/3/2014 10:36:52 AM

Arizona Department of Water Resources

3550 N Central Ave.
Phoenix AZ 85012

Customer:

TITLE SECURITY AGENCY OF ARIZONA
2730 E BROADWAY BLVD., SUITE 100
TUCSON, AZ 85716

Receipt #: 14-33814
Office: MAIN OFFICE
Receipt Date: 06/03/2014
Sale Type: IN_PERSON
Cashier: WRSYM

Item No.	Index	AOBJ	Description	Ref ID	Qty	Unit Price	Ext Price
81213	15239	4439-TT	Change of Ownership/Change of Well Information/Well Assignment	085461	1	30.00	30.00
					RECEIPT TOTAL:		**30.00**

Payment type: CHECK
Amount Paid: $30.00
Payment Received Date: 06/03/2014

Check # 92768

Notes: FROM TTA.

No refund without valid receipt

Run Date: 08/02/2013

AZ DEPARTMENT OF WATER RESOURCES

WELL REGISTRY REPORT - WELLS55

Location D 13.0 15.0 28 D C D

Well Reg.No **55** - 085461

AMA TUCSON AMA

Registered Name RAYMOND KOCHEL
PALOMA HOLDINGS
2801 E. ADAMS
TUCSON AZ 85716

File Type NEW WELLS (INTENTS OR APPLICATIONS)
Application/Issue Date 08/13/1980

Owner OWNER
Driller No. 57
Driller Name GASTELUM WELL DRILLING
Driller Phone
County PIMA
Parcel No. 114-28-035
Intended Capacity GPM 0.00

Well Type EXEMPT
SubBasin UPPER SANTA CRUZ
Watershed SANTA CRUZ RIVER
Registered Water Uses DOMESTIC
Registered Well Uses WATER PRODUCTION
Discharge Method NONE
Power NO POWER CODE LISTED

Well Depth	155.00	**Case Diam**	8.00	**Tested Cap**	0.00
Pump Cap.	0.00	**Case Depth**	140.00	**CRT**	
Draw Down	0.00	**Water Level**	14.00	**Log**	
		Acres Irrig	0.00	**Finish**	STEEL - PERFORATED OR SLOTTED CASING

Contamination Site: NO - NOT IN ANY WQARF SITE

Tribe: Not in a tribal zone

Comments 3260 N. Elena Maria, Tucson 85750
Added parcel #114-28-035 per new well owner. Quarters changed from DCA to DCD per county assessor

Current Action

8/2/2013 860 CHANGE OF WELL OWNERSHIP
Action Comment: gt

Action History

8/2/2013 855 CHANGE OF WELL LEGAL DESCRIPTION
Action Comment: OLD LEGAL DESC: D(13.0-15.0) 28 DCA

8/2/2013 880 CHANGE IN REMEDIAL ACTION SITE CODE
Action Comment: OLD WQARF code: null

8/4/2004 860 CHANGE OF WELL OWNERSHIP
Action Comment: DH

3/11/1981 750 WELL DRILLER REPORT AND WELL LOG RECEIVED
Action Comment:

3/11/1981 755 WELL CONSTRUCTION COMPLETED
Action Comment:

INPUT

Arizona Department of Water Resources
Water Management Division
P.O. Box 36020 Phoenix, Arizona 85067-6020
(602) 771-8527 • www.azwater.gov

Request to Change Well Information

JUL 30 2013

FILE NUMBER: D(13-15)28DCD
WELL REGISTRATION NUMBER: 55-085461

- Review instructions prior to completing form in black or blue ink.
- You must include with your Notice:
  - check or money order for any required fee(s)
- Authority for fee: A.R.S. § 45-113 and A.A.C. R12-15-104

** PLEASE PRINT CLEARLY **

SECTION 1. REGISTRY INFORMATION

Well Owner

FULL NAME OF COMPANY, ORGANIZATION, OR INDIVIDUAL: Cynthia Young

MAILING ADDRESS: 3260 N Elena Maria

CITY / STATE / ZIP CODE: Tucson AZ 85750

CONTACT PERSON NAME AND TITLE:

TELEPHONE NUMBER: 520 327-1313 | FAX: n/a

Location of Well

WELL LOCATION ADDRESS (IF ANY): 3260 N Elena Maria Tucson AZ 85750 per County Assessor

TOWNSHIP (N/S)	RANGE (E/W)	SECTION	160 ACRE	40 ACRE	10 ACRE
13S	15E	28	D ¼	C ¼	D ¼

LATITUDE Degrees	Minutes	Seconds N	LONGITUDE Degrees	Minutes	Seconds W
°	'	"	°	'	"

METHOD OF LATITUDE/LONGITUDE (CHECK ONE): ☐ *GPS: Hand-Held ☐ USGS Quad Map ☐ Conventional Survey ☐ *GPS: Survey-Grade

*IF GPS WAS USED, GEOGRAPHIC COORDINATE DATUM (CHECK ONE): ☐ NAD-83 ☐ Other (*please specify*):

COUNTY ASSESSOR'S PARCEL ID NUMBER: BOOK 114 | MAP 28 | PARCEL 035 | COUNTY WHERE WELL IS LOCATED: Pima

Type of Request (CHECK ONE)

☐ Change of Well Drilling Contractor *(Fill out Section 2)* ☐ Change of Well Ownership *(Fill out Section 3)* ☐ Change of Well Information (location, use, etc.) *(Fill out Section 4)*

SECTION 2. REQUEST TO CHANGE WELL DRILLING CONTRACTOR

FEE $120 per Well

- If drilling or abandoning a well, the Department must receive this request and issue authorization to the new drilling firm prior to the commencement of well drilling or abandonment.

Current Well Drilling Contractor

FULL NAME OF COMPANY, ORGANIZATION, OR INDIVIDUAL:

DWR LICENSE NUMBER:

TELEPHONE NUMBER: | FAX:

New Well Drilling Contractor

FULL NAME OF COMPANY, ORGANIZATION, OR INDIVIDUAL:

DWR LICENSE NUMBER: | ROC LICENSE CATEGORY:

TELEPHONE NUMBER: | FAX:

SECTION 3. STATEMENT OF CHANGE OF WELL OWNERSHIP

FEE $30 per Well

Previous Well Owner

FULL NAME OF COMPANY, ORGANIZATION, OR INDIVIDUAL: Cynthia Young

MAILING ADDRESS: 3260 N Elena Maria

CITY / STATE / ZIP CODE: Tucson AZ 85750

CONTACT PERSON NAME AND TITLE: Darlene Snyder

TELEPHONE NUMBER: 520-327-1313 | FAX:

New Well Owner

FULL NAME OF COMPANY, ORGANIZATION, OR INDIVIDUAL: Raymond Kachel // Paloma Holdings

MAILING ADDRESS: 2801 E Adams

CITY / STATE / ZIP CODE: Tucson AZ 85716

CONTACT PERSON NAME AND TITLE:

TELEPHONE NUMBER: | FAX:

SECTION 4. CHANGE OF WELL INFORMATION (No Fee Required)

NOTE: Applies only to wells that have already been drilled. For proposed wells, an amended Notice of Intent to Drill a Well must be filed.

EXPLAIN

SECTION 5. OPTIONAL BY PROPERTY OWNER AND WELL OWNER ONLY

☐ By checking this box, I hereby provide ADWR permission to enter the property for the purpose of taking water level measurements at this well. *(See instructions.)*

SECTION 6. WELL OWNER SIGNATURE

I HEREBY CERTIFY that the above statements are true to the best of my knowledge and belief.

TYPE OR PRINT NAME AND TITLE: Raymond Kachel

SIGNATURE OF WELL OWNER: Raymond Kachel | DATE:

Book-Map-Parcel: 114-28-0350 Oblique Image **Tax Year:** **Tax Area:**0100

Property Address:

Street No	Street Direction	Street Name	Location
3260	N	ELENA MARIA	Pima County

Taxpayer Information:

KOCHEL RAYMOND
2801 E ADAMS ST
TUCSON AZ

85716- 3551

Property Description:

LA CIENGA LOT 10

Valuation Data:

	2013			2014		
	LEGAL CLASS VALUE	ASMT RATIO	ASSESSED VALUE	LEGAL CLASS VALUE	ASMT RATIO	ASSESSED VALUE
TOTAL FCV	Primary Res (3) $420,152	10.0	$42,015	Primary Res (3) $435,578	10.0	$43,558
LIMITED VALUE	Primary Res (3) $420,152	10.0	$42,015	Primary Res (3) $435,578	10.0	$43,558

Property Information:

Section:	28
Town:	13.0
Range:	15.0E
Map & Plat:	25/95
Block:	0
Tract:	
Rule B District:	5
Land Measure:	1.00S
Group Code:	
Census Tract:	4025
Use Code:	0151 (SFR GRADE 010-5 URBAN SUBDIVIDED)
File Id:	1
Date of Last Change:	2/22/2008

Residential Characteristics:

Property Appraiser: Rich B. **Phone: (520)724-3041**

Appraisal Date:	4/1/2001	Property Type:	Single Family Residence
Building Class:	5	Physical Condition:	Good
Total Livable Area:	3089	Garage Type:	Garage
Effective Construction Year:	1979	Garage Capacity:	2
Stories:	1.0	Patio Type:	Covered
Rooms:	9	Patio Number:	2
Quality:	Fair	Pool Area:	550
Exterior Walls:	8in Stucco	Valuation Type:	00
Roof Type:	Built Up	FCV Adjustment Factor:	1.000
Heating:	Forced	Enhancement:	4050
Cooling:	Refrigeration	Bath Fixtures:	12
Area ID:	Ed 6-010035-01-5		

Enhancement:

Construction Year	Sqft.	Memo
	270	STORAGE

Valuation Area:

Condo Market:	13
DOR Market:	12
MFR Neighborhood:	NC_LA_MADERA
SFR Neighborhood:	01003501
SFR District:	6

Sales Information:

Affidavit of Fee No.	Parcel Count	Sale Date	Property Type	Sale	Time Adjusted Sale	Cash
20041150292	1	06/2004	Single Family	734000	734000	N

DEED: Warranty Deed

Recording Information:

Sequence No.	Docket	Page	Date Recorded	Type
20131570266	0	0	2013-06-06	TRUSTEES DEED
20080130264	13225	631	2008-01-18	WARRANTY DEED
20070311186	12992	4200	2007-02-14	WARRANTY DEED
20061420086	12853	342	2006-07-25	QUIT CLAIM DEED
20051231111	12582	6477	2005-06-27	WARRANTY DEED
20041150292	12323	1133	2004-06-15	WARRANTY DEED
92135192	9376	821	1992-09-15	

Parcel History

New Search Parcel Detail

Book-Map-Parcel: 114-28-0350

51 Records

1 of 51

Tax Year: Closed 2012

Taxpayer Information:	**Property:**	
YOUNG CYNTHIA H	Tax Area:	0100
3260 N ELENA MARIA	Legal Description:	LA CIENGA LOT 10
TUCSON AZ	Market Area:	TANQUE VERDE NORTH
	Recording:	Docket: 12323 Page: 1133 Date: 06/15/2004
	Section:	28 * T 13.0 S, R 15.0 E
85750 2916	Land Measure:	1.00
	Census Tract:	4025
	Use Code:	0151
	File Id:	1

Secondary Valuation

	LEGAL CLASS	VALUE	ASMT RATIO	ASSESSED VALUE
FCV	3	$477,302	10.0	$47,730
TOTAL		$477,302		$47,730

Primary Valuation

	LEGAL CLASS	VALUE	ASMT RATIO	ASSESSED VALUE
LIMITED VALUE	3	$477,302	10.0	$47,730
TOTAL		$477,302		$47,730

2 of 51

Tax Year: Notice 2012

Taxpayer Information:	**Property:**	
YOUNG CYNTHIA H	Tax Area:	0100
3260 N ELENA MARIA	Legal Description:	LA CIENGA LOT 10
TUCSON AZ	Market Area:	TANQUE VERDE NORTH
	Recording:	Docket: Page: Date:

ASSESSOR'S RECORD MAP

LA CIENEGA

114 - 28

LOTS 1 THRU 17

DETAIL No. 1

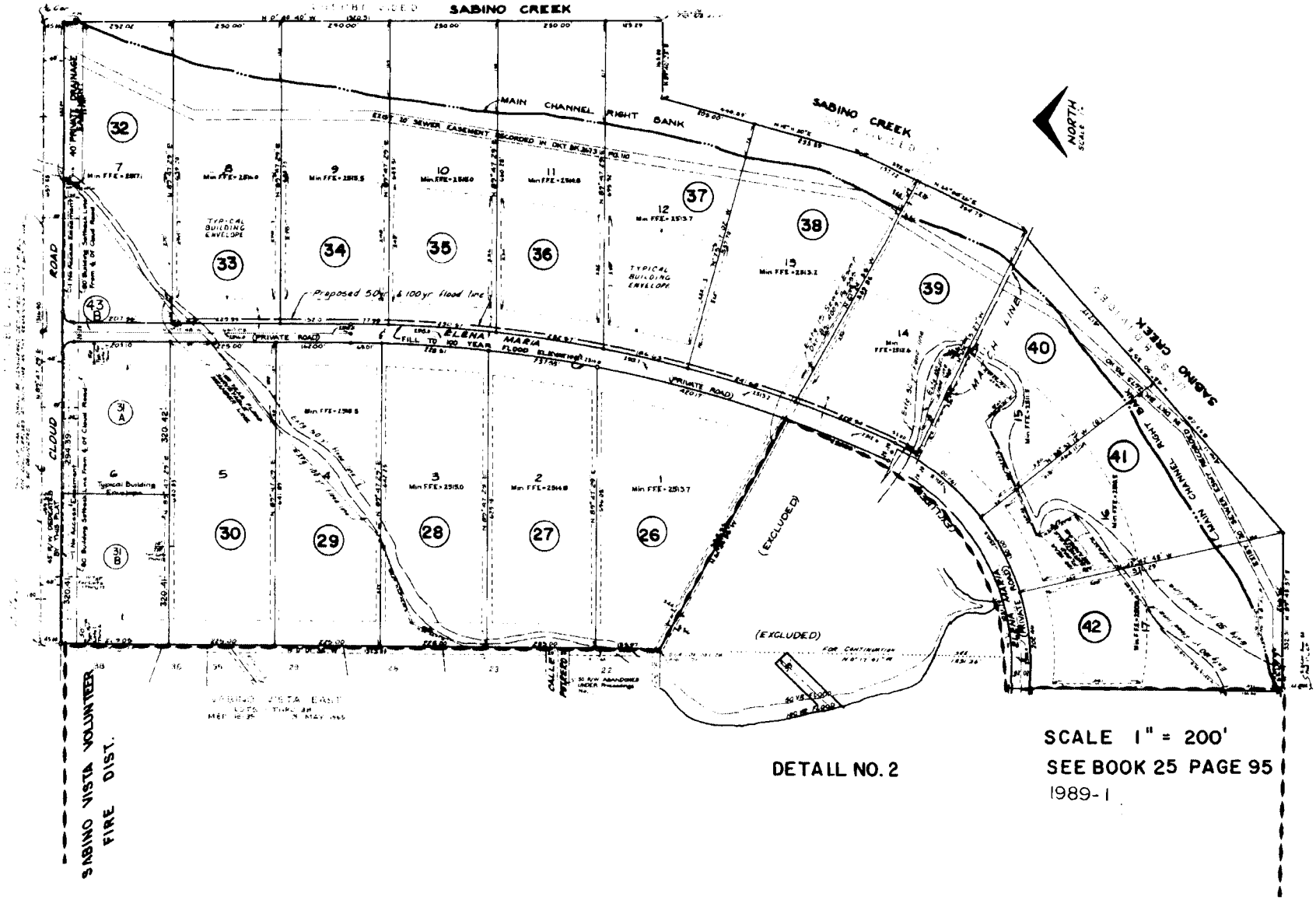

C.C.T. PROJECT

PHASE II

114-28-035

D(13-15)28DCD

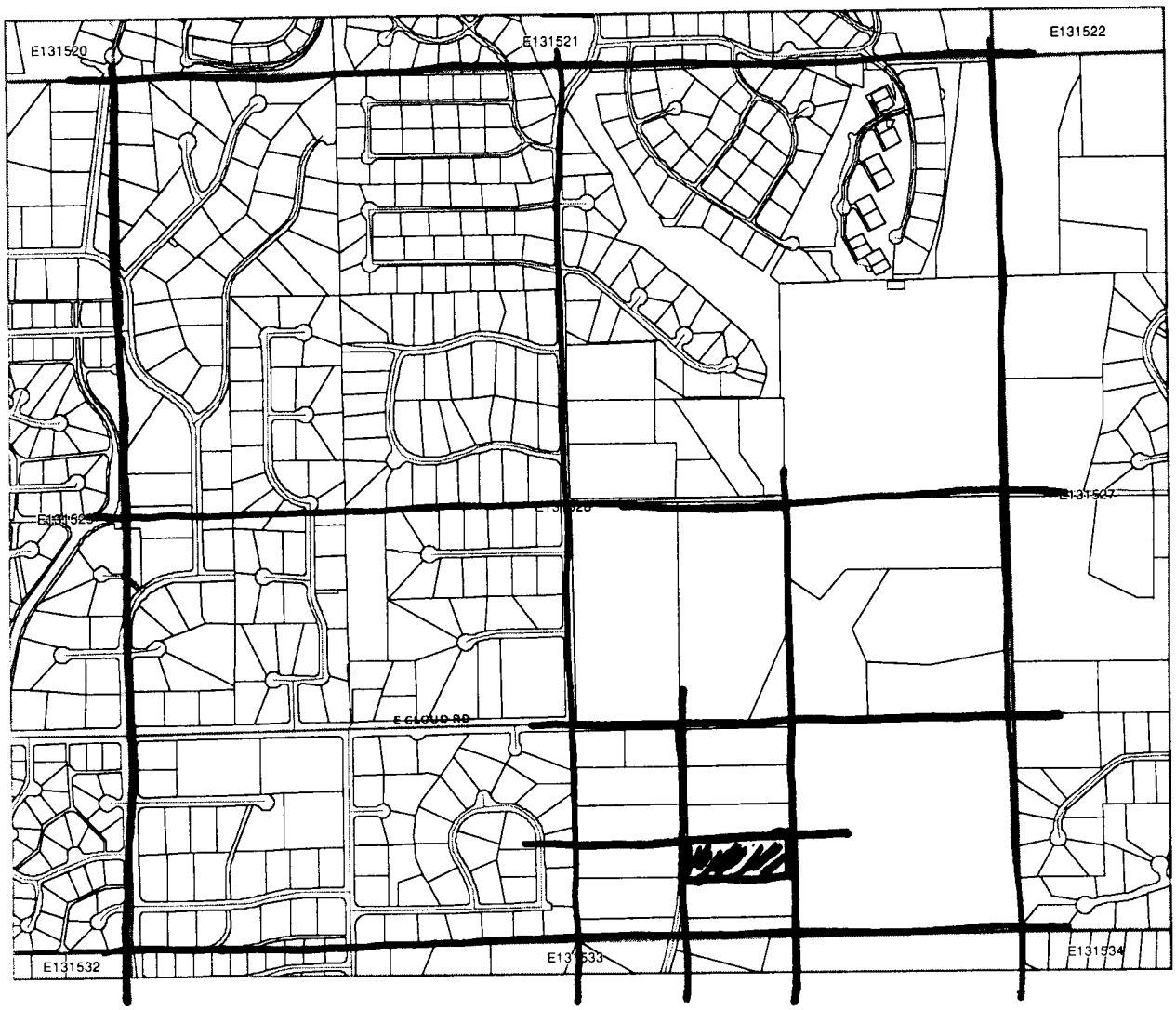

Printed: 7/30/2013 3:52:28 PM

Arizona Department of Water Resources

3550 N Central Ave.
Phoenix AZ 85012

Customer:

STEWART TITLE & TRUST OF TUCSON
2120 W INA RD, SUITE 102
TUCSON, AZ 85741

Receipt #: 14-29523
Office: MAIN OFFICE
Receipt Date: 07/30/2013
Sale Type: IN_PERSON
Cashier: WRSYM

Item No.	Index	AOBJ	Description	Ref ID	Qty	Unit Price	Ext Price
81213	15239	4439-TT	Change of Ownership/Change of Well Information/Well Assignment	085461	1	30.00	30.00
					RECEIPT TOTAL:		**30.00**

Payment type: CHECK
Amount Paid: $30.00
Payment Received Date: 07/30/2013

Check # 00235743

Notes: FROM TTA.

Escrow No. 13600290 - 060 DDS Check Date: 07/12/2013 Check No. 00235743

DESCRIPTION	CODE	AMOUNT
transfer fee		$30.00
	Check Total	$30.00

Seller/Buyer: Kochel/Paloma Holdings
Property Address: 3260 N Elena Maria Tucson, AZ 85750
Tax Parcel Id: 114280350 Memo:

RECEIVED
AUG - 2 2004
Information Management

GROUNDWATER MANAGEMENT SECTION
MAIL TO: P.O. BOX 458 - PHOENIX, ARIZONA 85001-0458
500 North Third Street, Phoenix, Arizona 85004-3903
Phone (602) 417-2470 Fax (602) 417-2422

REQUEST FORM TO CHANGE WELL INFORMATION
OWNERSHIP * DRILLER * VARIANCE

Please complete the appropriate section of this request form and return to P.O. Box 458, Phoenix, ARizona 85001-0458 or hand deliver to the above address with applicable fee. NOTE: A.R.S. §45-593.C requires that the Department be notified of change of well ownership and that the new owner is required to keep the Department's Well Registration records current and accurate. Well data and ownership changes must be submitted within thirty days after changes take place.

SAVE THIS FORM TO REPORT FUTURE CHANGES IN OWNERSHIP, CHANGES IN ADDRESS, OR CHANGE IN WELL DATA SUCH AS PUMP CAPACITY, CORRECTION OF LEGAL DESCRIPTION, CHANGE OF WELL DRILLER AND AMENDING INFORMATION PREVIOUSLY FILED.

1. CHANGE OF WELL INFORMATION: (NO FEE REQUIRED)

NOTE: If the location of the proposed well changes after drilling authority has been issued, attach a $10.00 reissue fee for each well.

WELL REGISTRATION NO. 55- 085461 FILE NO: D03-15128 DCA

If known, I/We request the following well information be changed: _____

_____

_____

Date _____ Signature of Current Well Owner _____ ENTERED AUG - 5 2004

2. STATEMENT OF CHANGE OF WELL OWNERSHIP: ($10.00 FEE REQUIRED)

NOTE: If this change consists of more than one well and the names are common: attach a $10.00 fee. Otherwise, each well requires a separate fee of $10.00.

I, J. Michael Moeller, state that I am the Previous/New Owner of the well described below:

_____ ¼ _____ ¼ _____ ¼ of Section 20 Township 13S Range 15E
10 Acre 40 Acre 160 Acre (LOT 10, La Ciega)

Well Registration No. 55-_____ File No._____ (if known)

J. Michael Moeller	Cynthia J. Heileman-Jones
PRINT Previous Owner's Name	PRINT New Owner's Name
4129 Colt Haven Cir.	3260 N. Elena Maria
Mailing Address	Mailing Address
Salt Lake City, UT 84124	Tucson AZ 85750
City State Zip	City State Zip
520-954-1616	520 546-4646
Telephone Number	Telephone Number

Signature of Previous/New Well Owner Cynthia J. Heileman-Jones Date 6-14-04

DWR 55-71 (Rev 4/96)

ARIZONA DEPARTMENT OF WATER RESOURCES WELL REPORT

ad	Town	Range	Sect	Q160	Q40	Q10	Reg No.	Full Name & Address	Well Depth	Case Depth	Case Diameter	Water Level	Pump (GPM)	Most Recent Auth. Issued: Drill Llc No	Most Recent Auth. Issued: Issue Date	Org. Drill Date	Wtr Use	Watershed	Log	CRT
	1.0	7.0	25	D	D	D	55 - 592503	NICK MOELLER 622 E CATHY DR GILBERT, AZ 85296	500	500	7	410	0	307	02/12/2003	02/28/2003	D	15	X	
ell Type: EXEMPT																				
	17.0	17.0	31	C	D	B	55 - 526591	MOELLER, RICHARD, 19461 S SONOITA HWY VAIL, AZ 85641	275	21	5	60	5	517		11/26/1990	D	09	X	C
ell Type: DOMESTIC STOCK EXEMPT																				
	16.0	2.0	5	C	C	A	55 - 517684	MOELLER, SUE, PO BOX 1212 CHINO VALLEY, AZ 86323	230	21	7	165	30	54		05/22/1987	D	05	X	X
ell Type: DOMESTIC STOCK EXEMPT																				
	13.0	15.0	28	D	C	A	55 - 085461	MOELLER,J M 3260 N ELENA MARIA TUCSON, AZ 85715	155	140	8	14	0	57		03/11/1981	D	09		
ell Type: EXEMPT																				
	14.0	23.0	33	C	B	D	55 - 640635	MOELLER,W M PO BOX 993 TAYLOR, AZ 85939	280	40	6	240	25	0		03/08/1978	D	03		
ell Type: EXEMPT																				

-- End Of Report --

JUN-14-04 03:54PM FROM-REMAX 520-299-5969 T-481 P.004/006 F-211

RECEIVED
AUG - 2 2004
Information Management

MAIL TO: P.O. BOX 458 - PHOENIX, ARIZONA 85001-0458
500 North Third Street, Phoenix, Arizona 85004-3903
Phone (602) 417-2470 Fax (602) 417-2422

REQUEST FORM TO CHANGE WELL INFORMATION
OWNERSHIP * DRILLER * VARIANCE

Please complete the appropriate section of this request form and return to P.O. Box 458, Phoenix, ARizona 85001-0458 or hand deliver to the above address with applicable fee. NOTE: A.R.S. §45-593.C requires that the Department be notified of change of well ownership and that the new owner is required to keep the Department's Well Registration records current and accurate. Well data and ownership changes must be submitted within thirty days after changes take place.

SAVE THIS FORM TO REPORT FUTURE CHANGES IN OWNERSHIP, CHANGES IN ADDRESS, OR CHANGE IN WELL DATA SUCH AS PUMP CAPACITY, CORRECTION OF LEGAL DESCRIPTION, CHANGE OF WELL DRILLER AND AMENDING INFORMATION PREVIOUSLY FILED.

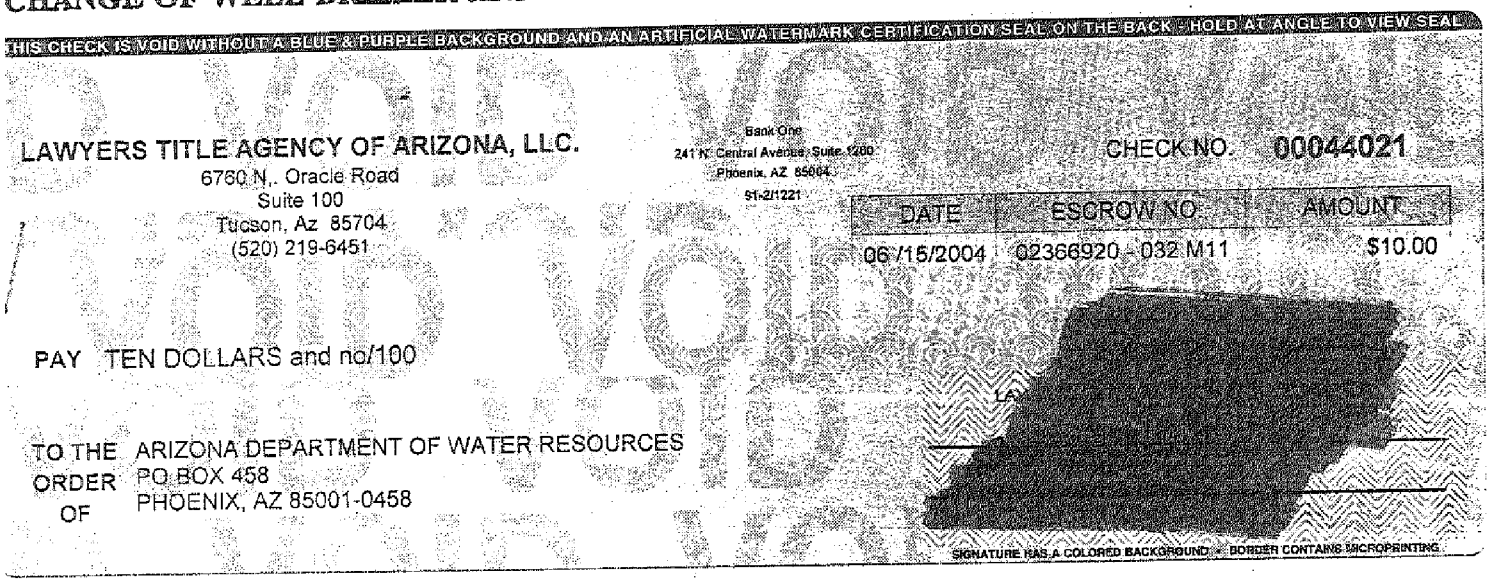
THIS CHECK IS VOID WITHOUT A BLUE & PURPLE BACKGROUND AND AN ARTIFICIAL WATERMARK CERTIFICATION SEAL ON THE BACK - HOLD AT ANGLE TO VIEW SEAL

LAWYERS TITLE AGENCY OF ARIZONA, LLC.
6760 N. Oracle Road
Suite 100
Tucson, Az 85704
(520) 219-6451

Bank One
241 N. Central Avenue, Suite 1200
Phoenix, AZ 85004
51-2/1221

CHECK NO. 00044021

DATE	ESCROW NO	AMOUNT
06/15/2004	02366920-032 M11	$10.00

PAY TEN DOLLARS and no/100

TO THE ORDER OF ARIZONA DEPARTMENT OF WATER RESOURCES
PO BOX 458
PHOENIX, AZ 85001-0458

SIGNATURE HAS A COLORED BACKGROUND BORDER CONTAINS MICROPRINTING

[redacted] [redacted]

I, [redacted], state that I am the Previous/New Owner of the well described below:

____ ¼ ____ ¼ ____ ¼ of Section 28 Township 13S Range 15E
10 Acre 40 Acre 160 Acre (LOT 10, La Cienga)

Well Registration No. 55-____ File No. ____ (If known)

J. Michael Meeller
PRINT Previous Owner's Name

Cynthia J. Heileman-Young
PRINT New Owner's Name

4129 Colt Haven Cir.
Mailing Address

3260 N. Elena Maria
Mailing Address

Salt Lake City, UT 84124
City State Zip

Tucson AZ 85750
City State Zip

520-954-1616
Telephone Number

520 546-4646
Telephone Number

Signature of Previous/New Well Owner Cynthia J. Heileman-Young Date 6-14-04
DWR 55-71 (Rev 4/96)

JD

TOTAL P.01

STATE OF ARIZONA

DEPARTMENT OF
WATER RESOURCES

WELL DRILLER REPORT

This report should be prepared by the driller in all detail and filed with the Department within 30 days following completion of the well.

1. Owner James Michael Moeller
Name
Address

2. Lessee or Operator
Name
Address

3. Driller Edward Gastellum
Name
826 E. Windsor Tucson, Az. 85719
Address

4. Location of well: ~~NE¼SW¼SE¼~~ T13S R15E S28

5. Permit No. 55-85461
(if issued)

DESCRIPTION OF WELL

6. Total depth of hole 155 ft.

7. Type of Casing Steel

8. Diameter and length of casing 8 in. from 1 to 140, _____ in from _____ to _____.

9. Method of sealing at reduction points _____

10. Perforated from 35 to 135, from _____ to _____, from _____ to _____

11. Size of cuts 3/8 x 6" Number of cuts per foot 4

12. If screen was installed: Length _____ ft. Diam _____ in. Type _____

13. Method of construction Drilled
drilled, dug, driven, bored, jetted, etc.

14. Date started Feb. (Month) 15 (day) 81 (year)

15. Date completed March (Month) 11 (day) 81 (year)

16. Depth to water 14 ft. (If flowing well, so state.)

17. Describe point from which depth measurements were made, and give sea-level elevation if available.

18. If flowing well, state method of flow regulation _____

19. REMARKS: _____

DO NOT WRITE IN THIS SPACE
OFFICE RECORD
Registration No. 55-85461
Received _____ By _____
Entered 3-26-81 By Reg
File No. D(13-15)28dca

(Well log to appear on Reverse side)

LOG OF WELL

Indicate depth at which water was first encountered, and the depth and thickness of water bearing beds. If water is artesian, indicate depth at which encountered, and depth to which it rose in well.

FROM (FEET)	TO (FEET)	DESCRIPTION OF FORMATION MATERIAL
0	15	loose sand and boulders
15	130	sandy clay
130	155	red hard conglomerate

I hereby certify that this well was drilled by me (or under my supervision), and that each and all of the statements herein contained are true to the best of my knowledge and belief.

May 1981

DEPARTMENT OF WATER RESOURCES

Driller Edward Gastelum
Name

826 E Windsor
Address
Tucson

Date

LAW OFFICES
BURY & MOELLER
A PROFESSIONAL ASSOCIATION
2606 EAST 10TH STREET
TUCSON, ARIZONA 85716

J. MICHAEL MOELLER
DAVID C. BURY
MARSHALL HUMPHREY III

TELEPHONE
(602) 795-8852

September 14, 1982

Mr. Richard A. Gessner
Chief, Operations Branch
Department of Water Resources
99 E. Virginia Avenue
Phoenix, Arizona 85004

Re: D 130 150 28 D C A WR 085461 CRT
MOELLER, J.M.
3260 N. Elena Maria
Tucson, Arizona 85715

Dear Mr. Gessner:

I have received your letter of September 1, 1982, a copy of which is enclosed.

Could you please send me whatever form you have for the installation of pump equipment which has been installed on the well referred to in your letter.

Thank you very much.

Very truly yours,

J. MICHAEL MOELLER

JMM/s

CRT sent 9/16/82 mm

State of Arizona

DEPARTMENT OF WATER RESOURCES

99 E. Virginia Avenue, Phoenix, Arizona 85004

BRUCE BABBITT, Governor
WESLEY E. STEINER, Director

SEP 1 1982

D 13C 15C 28 D C A hR C85461 CRT

MLELLER JM 24
326C N ELENA MARIA
TUCSON AZ 85715

Gentlemen:

The Department of Water Resources issued drilling authority approximately 24 months ago for the well referenced by our file number on the label at the top of the form.

Our records show that this well has been drilled. The file does not contain a Completion Report that specifies the pump equipment installed.

There is no time limit by which you must install the pump equipment. However, if pump equipment has been installed, the law requires that a Completion Report be furnished to the well file.

If you have not as yet installed pump equipment, this is to advise that this letter constitutes the last reminder from this Department and that when you do install the equipment of your requirement to furnish the the required Completion Report per Arizona Revised Statute 45-600.

Please contact this office if further assistance or information is required.

Sincerely,

W. Don Maughan
Deputy Director

By: Richard A. Gessner
Richard A. Gessner
Chief, Operations Branch

WDM/RAG
24-month letter

State of Arizona

DEPARTMENT OF WATER RESOURCES

99 E. Virginia Avenue, Phoenix, Arizona 85004

BRUCE BABBITT, Governor
WESLEY E. STEINER, Director

SEP 17 1981

085461 D-130-150-28DCAWR1
08-3

MOELLER J M
3260 N ELENA MARIA
TUCSON AZ 85715

Gentlemen:

The Department of Water Resources issued drilling authority a year ago for the well referenced by our file number on the label at the top of this form. Our records show that this well has not yet been completed.

If it is your intention to complete the well, this is to advise that you must refile to do so. If the well has been completed, we require submission of the Log of the Well and the Completion Report. These forms were furnished at the time drilling authority was issued.

ARS 45-600 requires the driller to furnish a complete and accurate log within 30 days of completion of the drilling and a Completion Report within 30 days after the installation of pumping equipment in the well.

Specifically, if the well has been completed, we need the following report(s) to bring the well into full compliance with the law:

1. _____ Log of the well,

2. ✓ Completion Report.

We will appreciate your immediate assistance in this regard. Please contact this office if further assistance or information is required.

Sincerely,

W. Don Maughan
Deputy Director

By: R A Gessner
Richard A. Gessner
Chief, Operations Branch

WDM/RAG

EXEMPT WELL
FILING FEE $3.00

DEPARTMENT OF WATER RESOURCES
NOTICE OF INTENTION TO DRILL OR DEEPEN
AN EXEMPT WELL

EXEMPT WELL

Section 45-596, Arizona Revised Statutes, provides: A person may not drill or cause to be drilled any well or deepen or replace an existing well without first filing Notice of Intention to Drill with the Department on a form prescribed and furnished by the Department. The well shall be completed within one year after the date of Notice. An exempt well means a well having a pump with a maximum capacity of not more than 35 gallons per minute which is used to withdraw groundwater. Exempt well may include the non-commercial irrigation of not more than 1 acre of land.

LOCATION OF WELL

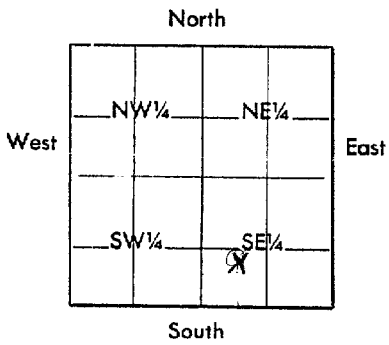

Indicate Well Location by X
(Above diagram represents one 640 acre section)

1. Township 13 South
2. Range 15 East
3. Section 28
4. NE ¼ SW ¼ SE ¼ ¼
10 acre subdivision
5. County PIMA
6. Owner of Well
James Michael Moeller
Name
3260 N. Elena Maria
Address
Tucson Ariz 85710
City State Zip
795-8852
Telephone

DESCRIPTION OF WELL

7. Diameter 8"
Depth 200'
8. Type of Casing Steel
9. Principle use of Water Home, Livestock & Garden
10. Other uses intended Less than Acre
If non-commercial irrigation state approximate area being cultivated.
11. Construction will start about 9 (month) 80 (year)

DO NOT WRITE IN THIS SPACE
OFFICE RECORD
File No. D(13-15)28 dca
Filed 8-7-80 By ji
Input 8-12-80 By Pat
Duplicate Mailed AUG 13 1980 By
Registration No. 55-85461
AMA/Non Expansion Area
Tucson AMA

12. Design Pump Capacity
Not more than 35 gall per min.
13. Action Requested
Drill X
Deepen
Replace
14. This Notice Filed By: (check one)
Owner X
Lessee
Driller
James Michael Moeller
Name
3260 N. Elena Maria
Address
Tucson Ariz 85715
City State zip
15. Drillers Name:
Edward Gastellom
Name
826 E. Windsor
Address
Tucson Ariz
City State zip
35552 (T-57)
Drillers License Number

INSTRUCTIONS:
1. Fill out the form in duplicate and submit to the Department of Water Resources, 222 North Central Ave., Suite 850, Phoenix, Arizona 85004.
2. If the new exempt well is in fact a replacement (or deepening) well, state the registration number of the existing well _____.
3. Construction standards for new and replacement wells and the deepening and abandonment of existing wells, shall be in accordance with Department Rules and Regulations.

I, J. Michael Moeller, state that the construction will be under the direct and personal supervision of the well driller designated on this form and that the designated driller holds a contractors license pursuant to ARS 45-595.

8/5/80
Date

J Michael Moeller
Signature of person filing

State of Arizona

DEPARTMENT OF WATER RESOURCES

222 North Central Avenue, Suite 850, Phoenix, Arizona 85004

August 13, 1980

James Michael Moeller
3260 N. Elena Maria
Tucson, AZ 85715

Registration No. 55-85461

Dear Well Owner:

This copy of Notice of Intention to Drill Well is returned to you for your records. Your driller has been mailed separately a Well Drilling Card, Well Drilling Report, and Completion Report.

A.R.S. 45-600 requires the driller to furnish this Department a complete and accurate log of the well within 30 days of completion of drilling, and a Completion Report within 30 days after installation of pumping equipment.

Also enclosed for your future use is a Change of Well Information Form. Per A.R.S. 45-593, the person to whom a well is registered shall notify this Department of a change in ownership of well and information pertaining to the physical aspects of the well to keep the well registration record current and accurate.

In the event it is necessary to change the location of the proposed well, you should obtain the written permission of the Department of Water Resources before proceeding with the drilling.

Very truly yours,

DEPARTMENT OF WATER RESOURCES

By:

Richard A. Gessner,
Chief, Records Section

RAG/akh

Enc.

Think Conservation!

James Michael Moeller
3260 N. Elena Maria
Tucson, AZ 85715

STATE OF ARIZONA
ARIZONA WATER COMMISSION
WATER RIGHTS ADMINISTRATION
222 N. CENTRAL AVE — SUITE 550
PHOENIX, ARIZONA 85004

RECEIPT — FILE

KIND ENTRY	FILE REFERENCE NO.
55	85461
	THRU

№ 5342

ACCOUNT NO. FUND SOURCE	AGENCY	CHAPTER	DIV.	INT. ACCT.	ITEM DESCRIPTION	RATE	$ AMOUNT
					Filing fee for Notice of Intention to Drill or Deepen An Exempt Well		3.00
					Water Rights (GW)		
					File #D(13-15)28 dca		
					Registeation #55-85461		
					Check #1764		

WAITER PAYMENT
GUESTS 1
CHK NO 1764
55-I 3.00
TAX 0.00
TOTL 3.00
GEN.CHEK 3.00

1566 A 17:44

08-08-80

TOTAL $ 3.00

62 - 3

NOTICE OF INTENTION TO DRILL WELL

LAND DEPARTMENT
WATER DIVISION
STATE OF ARIZONA

By Law, no person shall drill, or cause to be drilled, any well for the development and use of Ground Water in Arizona without first filing Notice of Intention to Drill with the State Land Department. The only exceptions are for those irrigation wells within critical Ground Water areas for which Drilling Permits are required. No well shall be drilled by other than the owner without the driller being licensed with the Registrar of Contractors. The driller's license number must be included before the State Land Department will process the filing.

Duplicate

FILING FEE $3.00

LOCATION OF WELL

North

West — NW¼ — NE¼ — East

SW¼ — SE¼

South

Indicate Well Location by X
(Above diagram represents one 640 acre section)

1. Twp. Lot 10 of
2. Rge. La Cienega, Pima
3. Section Cty Ariz
4. ____ ¼ ____ ¼ ____ ¼
   10-acre subdivision
5. Owner of Well Site
   J. Michael Moeller

INSTRUCTIONS

Fill out both copies and mail to Water Division, State Land Department, 1624 W. Adams, Phoenix, Arizona, 85007.

Duplicate will be returned to Filer, together with Drilling Card.

DESCRIPTION OF WELL

6. Diameter 8 in. depth 175 ft.
7. Type of casing Steel
8. Estimated depth to water 10 ft.
9. Proposed use Home + 4 acres
10. Drilling will start about 7/80
    Month Year
11. Driller Edward Gustafson
    Name
    826 E Wrightson
    Address
    Driller's License No. 35552
12. Water will be applied to use about
    8/80
    Month Year
20. This notice filed by:

Check one		
	Owner	☒
	Lessee	☐
	Driller	☐

Name J. Michael Moeller
Address 3260 N Elena Maria
Tucson Ariz.

PLACE OF USE

13. Twp. Lot 10 of
14. Rge. La Cienega, Pima
15. Section Cty Ariz
16. Book 25, Page 95
    Legal Description of Land to be Irrigated or place of other use.
17. Acres (if irrigation) 1
18. Owner J. Michael Moeller
    Name
19. 3260 N. Elena Maria
    Address

DO NOT WRITE IN THIS SPACE
OFFICE RECORD

Received ____ By ____

Filed ____ By ____

Duplicate

Mailed ____ By ____

File Number ____

RECEIVED
JUN 23 1980
ARIZONA WATER
COMMISSION

62

NOTICE OF INTENTION TO DRILL WELL

LAND DEPARTMENT
WATER DIVISION
STATE OF ARIZONA

duplicate

By Law, no person shall drill, or cause to be drilled, any well for the development and use of Ground Water in Arizona without first filing Notice of Intention to Drill with the State Land Department. The only exceptions are for those irrigation wells within critical Ground Water areas for which Drilling Permits are required. No well shall be drilled by other than the owner without the driller being licensed with the Registrar of Contractors. The driller's license number must be included before the State Land Department will process the filing.

FILING FEE $3.00

LOCATION OF WELL

North

West — NW¼ — NE¼ — East

SW¼ — SE¼

South

Indicate Well Location by X
(Above diagram represents one 640 acre section)

1. Twp. Lot 10 of S
2. Rge. La Cienega, Pima
3. Section City Ariz
4. ____ ¼ ____ ¼ ____ ¼
   10-acre subdivision
5. Owner of Well Site
   J. Michael Moeller

INSTRUCTIONS

Fill out both copies and mail to Water Division, State Land Department, 1624 W. Adams, Phoenix, Arizona, 85007.

Duplicate will be returned to Filer, together with Drilling Card.

DESCRIPTION OF WELL

6. Diameter 8 in. depth 175 ft.
7. Type of casing Steel
8. Estimated depth to water 10 ft.
9. Proposed use Home & 4 acres
10. Drilling will start about 7/80
    Month Year
11. Driller Edward Gastelum
    Name
    826 E. Windsor
    Address
    Driller's License No. 35552
12. Water will be applied to use about
    8/80
    Month Year
20. This notice filed by:
    Check one { Owner ☒ / Lessee ☐ / Driller ☐
    Name J. Michael Moeller
    Address 3260 N. Elena Maria
    Tucson Ariz

PLACE OF USE

13. Twp. Lot 10 of S
14. Rge. La Cienega,
15. Section Pima City Ariz
16. Book 25, Page 95
    Legal Description of Land to be irrigated or place of other use.
17. Acres (if irrigation) 1
18. Owner J. Michael Moeller
    Name
19. 3260 N. Elena Maria
    Address

DO NOT WRITE IN THIS SPACE
OFFICE RECORD

Received ____ By ____

Filed ____ By ____

Duplicate

Mailed ____ By ____

File Number ____


RECEIVED
JUN 23 1980
ARIZONA WATER
COMMISSION

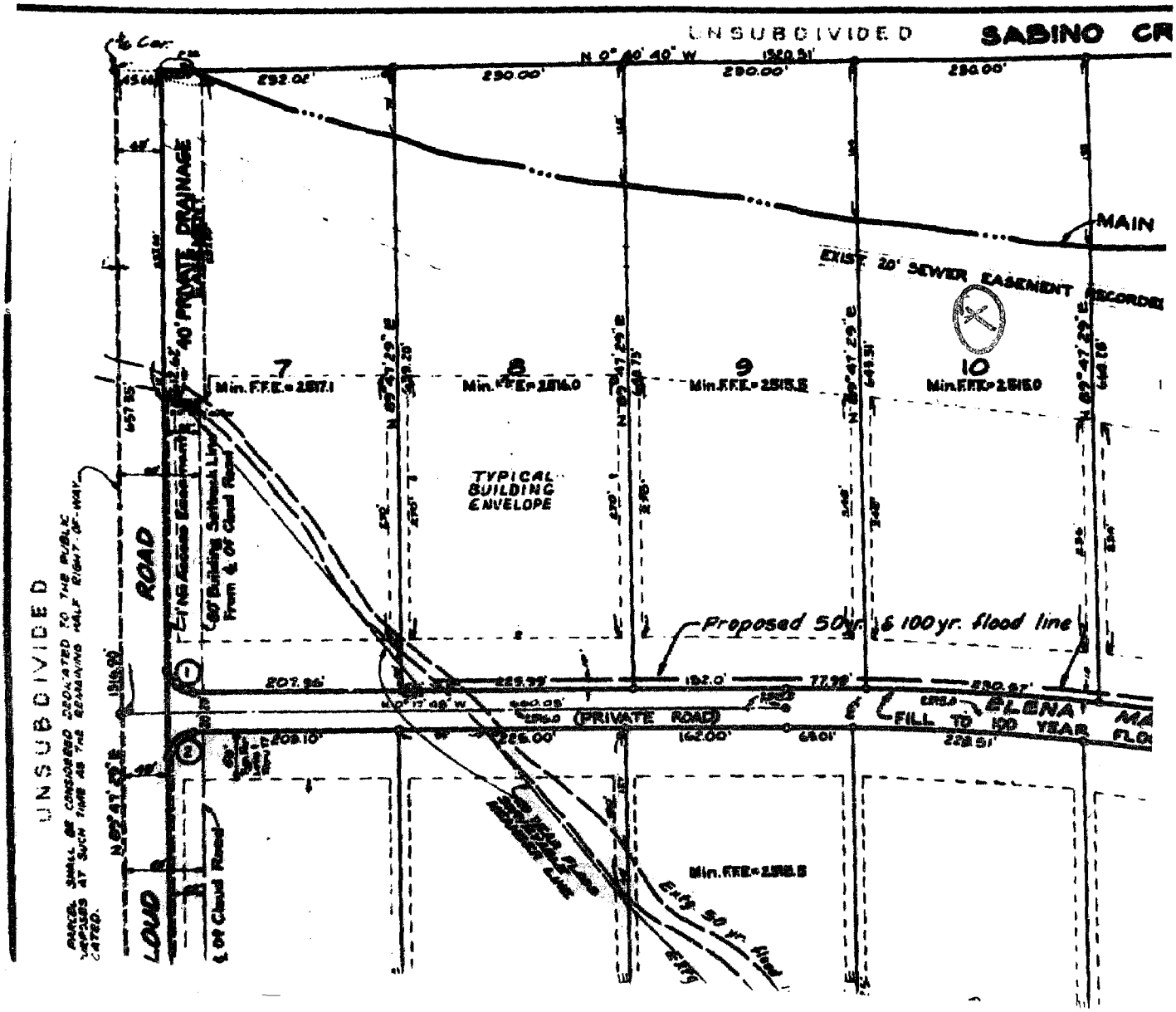
UNSUBDIVIDED
SABINO CR
N 0° 40' 40" W
MAIN
EXIST. 20' SEWER EASEMENT RECORDED
40' PRIVATE DRAINAGE EASEMENT
7
Min. F.F.E. = 2517.1
8
Min. F.F.E. = 2516.0
9
Min. F.F.E. = 2515.5
10
Min. F.F.E. = 2515.0
TYPICAL BUILDING ENVELOPE
Proposed 50 yr. & 100 yr. flood line
(PRIVATE ROAD)
ELENA
FILL TO 100 YEAR FLO
Min. F.F.E. = 2518.5
Extg. 50 yr. flood
ROAD
LOUD
UNSUBDIVIDED
PARCEL SHALL BE CONSIDERED DEDICATED TO THE PUBLIC PURPOSES AT SUCH TIME AS THE REMAINING HALF RIGHT-OF-WAY CATED.

RECEIVED
AUG 7 1980
ARIZONA WATER
COMMISSION

TO SUB-
IN THE
TION
V-MARIE

NY, AN
ATE OF

BOOK
NT OF
RDED

ust Co

RE ME
ER,
HORIZED
ENT
IGNING

HAND

T, FOUND
NOTED
L PIN
P.T., P.R.C.,
CURVES
T AT ALL

F SABINO
IN MAPS
NG BEING

ROAD, ELENA
ED TO THE
ST. STDS.
ED AS SHOWN
LANS WILL BE SUB-
NAL PEIOR TO THE
ECTOR
TS REP-

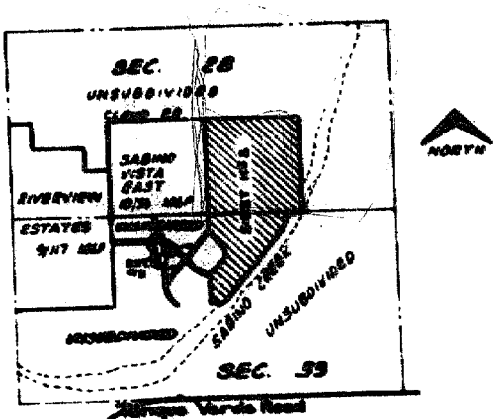

LOCATION PLAN
THE S ½ OF SEC. 28 & THE N ½ OF SEC. 33, T13S, R15E, G&SRB&M
PIMA COUNTY, ARIZONA
SCALE 3" = 1 MILE

25-95 1

APPROVALS

Alex R Barcia 1-9-74
PIMA COUNTY PLANNING DIRECTOR DATE

D.A. DeCamp 1/9/74
PIMA COUNTY ENGINEER DATE

L. W. Dooley 1-7-74
PIMA COUNTY DEPARTMENT OF SANITATION DATE

I, ELSA B. HANNA, CLERK OF THE BOARD OF SUPERVISORS, HEREBY CERTIFY THAT THIS PLAT WAS APPROVED BY THE BOARD OF SUPERVISORS OF PIMA COUNTY, ARIZONA ON THIS THE 12TH DAY OF December, 1973.

Elsa B. Hanna 1-8-74
CLERK, BOARD OF SUPERVISORS DATE

RECORDING


RECEIVED
AUG 7 1980
ARIZONA WATER
COMMISSION

REL FOX, CH.
JOHN L. LEIBEN, V. CH
WESLEY E. STEINER
EXECUTIVE DIRECTOR AND STATE WATER ENGINEER
VICKIE MOONEY
SECRETARY

DEPARTMENT OF WATER RESOURCES
222 North Central Ave., Suite 850
Phoenix, Arizona 85004
Telephone (602) 255-1581

MEMBERS
PETER F. BIANCO
MARYBETH CARLILE
GLEN G. CURTIS
W. N. JACK SHAWVER
J. C. WETZLER
EXOFFICIO MEMBERS
ANDREW L. BETTWY
MARSHALL HUMPHREY

Gentlemen:

We are recently in receipt of your filing to drill a well. However, our review indicates that the filing(s) cannot be accepted under the new Groundwater Management Act for the reason as marked below.

Upon clarification or correction we shall move promptly to process your well.

_____ Failure to enclose the proper filing fee(s)

_____ Driller and/or license number not designated

_____ Design pump capacity not specified

_X_ Legal description and/or well location diagram incomplete or inconsistent

_____ Description of well incomplete

_____ Principle use of water and/or other uses intended incomplete or not clear

_____ Location of place of use and/or other uses intended incomplete or not clear

_X_ Other Since your original filing needs correction and is being returned, request you complete the new notice form to ensure compliance with new law.

If we can be of further assistance, please let us know.

Sincerely,

W. Don Maughan
Deputy Director

By: Richard A. Gessner
Richard A. Gessner, Chief
Records Section

WDM:RAG:ps

cc: