Run Date: 11/19/2015

AZ DEPARTMENT OF WATER RESOURCES

WELL REGISTRY REPORT - WELLS55

Location	D 3.0 7.0 33 D B C	**Well Reg.No** 55 - 225591	**AMA** PINAL AMA

Registered Name	JASON & MAEGAN WATKINS 3075 W JASPER BUTTE DR SAN TAN VALLEY AZ 85142	**File Type**	NEW WELLS (INTENTS OR APPLICATIONS)
		Application/Issue Date	11/16/2015

Owner	OWNER	**Well Type**	EXEMPT
Driller No.	701	**SubBasin**	ELOY
Driller Name	SUNBELT DRILLING, LLC	**Watershed**	UPPER GILA RIVER
Driller Phone	602-376-1123	**Registered Water Uses**	DOMESTIC
County	PINAL	**Registered Well Uses**	WATER PRODUCTION
Parcel No.	509-69-060	**Discharge Method**	NO DISCHARGE METHOD LISTED
Intended Capacity GPM	0.00	**Power**	NO POWER CODE LISTED

Well Depth	0.00	**Case Diam**	0.00	**Tested Cap**	0.00
Pump Cap.	0.00	**Case Depth**	0.00	**CRT**	
Draw Down	0.00	**Water Level**	0.00	**Log**	
		Acres Irrig	0.00	**Finish**	NO CASING CODE LISTED

Contamination Site: NO - NOT IN ANY REMEDIAL ACTION SITE

Tribe: Not in a tribal zone

Comments

Current Action

11/19/2015 555 DRILLER & OWNER PACKETS MAILED
Action Comment: kc

Action History

11/19/2015 855 CHANGE OF WELL LEGAL DESCRIPTION
Action Comment: OLD LEGAL DESC: D(3.0-7.0) 33 BDD

11/19/2015 550 DRILLING AUTHORITY ISSUED
Action Comment: kc

11/16/2015 150 NOI RECEIVED FOR A NEW PRODUCTION WELL
Action Comment: kc

11/16/2015 900 EXEMPTION SUPPLEMENTAL FORM RECEIVED
Action Comment: kc- not within 100feet

11/12/2015 210 COUNTY HEALTH AUTHORITY ENDORSED
Action Comment: kc

ARIZONA DEPARTMENT OF WATER RESOURCES
3550 North Central Avenue, Second Floor
Phoenix, Arizona 85012

THIS AUTHORIZATION SHALL BE IN POSSESSION OF THE DRILLER DURING ALL DRILLING OPERATIONS

WELL REGISTRATION NO: **55-225591**

AUTHORIZED DRILLER: **SUNBELT DRILLING, LLC** LICENSE NO: **701**

NOTICE OF INTENTION TO DRILL EXEMPT WELL(S) HAS BEEN FILED WITH THE DEPARTMENT BY:

WELL OWNER: **JASON & MAEGAN WATKINS 3075 W JASPER BUTTE DR SAN TAN VALLEY, AZ, 85142**

THE WELL(S) IS/ARE TO BE LOCATED IN THE:

SW 1/4 of the **NW** 1/4 of the **SE** 1/4 Section **33** Township **3.0** **SOUTH** Range **7.0** **EAST**

NO. OF WELLS IN THIS PROJECT: **1** ASSESSOR'S PARCEL NO: **509-69-060**

THIS AUTHORIZATION EXPIRES AT MIDNIGHT ON THE DAY OF **November 15, 2016**

Stella Murillo

GROUNDWATER PERMITTING AND WELLS

THE DRILLER MUST FILE A LOG OF THE WELL WITHIN 30 DAYS OF COMPLETION OF DRILLING.

NOTICE! This well is located within an Active Management Area. Pursuant to A.R.S. § 45-454(C), this well may not be drilled if, at the time well drilling commences, any portion of the land on which the well is to be drilled is within 100 feet of the operating water distribution system of a municipal provider with a designation of assured water supply as shown on the most recent digitized service area map filed by the municipal provider with the director of ADWR.

ARIZONA DEPARTMENT of WATER RESOURCES
3550 North Central Avenue, Second Floor
Phoenix, AZ 85012
602-771-8500
azwater.gov

November 19, 2015

JASON & MAEGAN WATKINS
3075 W JASPER BUTTE DR
SAN TAN VALLEY, AZ 85142

DOUGLAS A. DUCEY
Governor

THOMAS BUSCHATZKE
Director

Registration No. 55- 225591
File Number: D(3-7) 33 DBC

Dear Well Applicant:

Enclosed is a copy of the Notice of Intention to Drill (NOI) a well which you or your driller recently filed with the Department of Water Resources. This letter is to inform you that the Department has approved the NOI and has mailed, or made available for download, a drilling authorization card to your designated well drilling contractor. The driller may not begin drilling until he/she has received the authorization, and must keep it in their possession at the well site during drilling. Although the issuance of this drill card authorizes you to drill the proposed well under state law, the drilling of the well may be subject to restrictions or regulations imposed by other entities.

Well drilling activities must be completed within one year after the date the NOI was filed with the Department. If drilling is not completed within one year, a new NOI must be filed and authorization from this Department received before proceeding with drilling. If the well cannot be successfully completed as initially intended (dry hole, cave in, lost tools, etc.), the well must be properly abandoned and a Well Abandonment Completion Report must be filed by your driller [as required by A.A.C. R12-15-816(F)].

If you change drillers, you must notify the Department of the new driller's identity on a Request to Change Well Information (form 55-71A). Please ensure that the new driller is licensed by the Department to drill the type of well you require. A new driller may not begin drilling until he/she receives a new drilling authorization card from the Department.

If you find it necessary to change the location of the proposed well(s), you may not proceed with drilling until you file an amended NOI with the Department. An amended drilling authorization card will then be issued to the well drilling contractor, which must be in their possession before drilling begins.

Arizona statute [A.R.S. § 45-600] requires registered well owners to file a Pump Installation Completion Report (form 55-56) with the Department within 30 days after the installation of pumping equipment, if authorized. A blank report is enclosed for your convenience. State statute also requires the driller to file a complete and accurate Well Drillers Report and Well Log (form 55-55) within 30 days after completion of drilling. A blank report form was provided to your driller with the drilling authorization card. You should insist and ensure that all of the required reports are accurately completed and timely filed with the Department.

Please be advised that Arizona statute [A.R.S. § 45-593(C)] requires a registered well owner to notify the Department of a change in ownership of the well and/or information pertaining to the physical characteristics of the well in order to keep this well registration file current and accurate. Any change in well information or a request to change well driller must be filed on a Request to Change Well Information form (form 55-71A) that may be downloaded from the ADWR Internet website at www.azwater.gov.

Sincerely,

Kevin Ciego

Groundwater Permitting and Wells Section

EHW-15-0040

Arizona Department of Water Resources
Water Management Division
P.O. Box 36020 Phoenix, Arizona 85067-6020
(602) 771-8500 • (602) 771-8690 fax
• www.azwater.gov •

Notice of Intent to Drill, Deepen, Replace or Modify a Well

(except a Non-Exempt Well in an Active Management Area)

$150 or $100 FEE

- Review instructions prior to completing form in black or blue ink.
- You must include with your Notice:
  - Check or money order in the amount of the appropriate filing fee.
  - For a well located within an AMA or INA, the fee is $150.00.
  - For a well not located within an AMA or INA, the fee is $100.00 if the well will be used solely for domestic purposes (see page 2 and instructions) and will have a pump with a maximum capacity of not more than 35 gallons per minute. Otherwise, the fee is $150.00.
- Shared wells: While Arizona water law governs how a well subject to a well sharing agreement is to be drilled and located, it DOES NOT govern the operation or management of a well sharing agreement.
- Authority for fee: A.R.S. § 45-596 and A.A.C. R12-15-104.

TO BE COMPLETED BY ADWR			FILE NUMBER
AMA/INA: Pinal	B: Pin	SB: 11	D(3-7)33 DBC
RECEIVED DATE: 11/16/2015	WS: 08		WELL REGISTRATION NUMBER
ISSUED DATE: 11/19/2015	WQARF: —	CERCLA: —	55- 225591
LEGAL REVIEW IF APP	REASONING		

☐ FILING MANUALLY

☐ FILING ELECTRONICALLY *(drillers email required)*

SECTION 1. COUNTY OR LOCAL HEALTH AUTHORITY APPROVAL *(if applicable)*

If water from the proposed well will be used for domestic purposes on a parcel of land of 5 or fewer acres, the applicable county or local health authority must endorse all items in Section 1 within one year before submission to the Department of Water Resources. You must also attach a site plan (pg. 3).

CHECK ONE

☑ County or Local Health Authority Recommends Approval (pursuant to A.R.S. § 45-596 (G) and (F))
- ☐ Field Inspection Performed
- ☑ Site Plan Review Only

☐ Insufficient Information to Make a Determination – If checked, please submit supplemental form A.R.S. § 45-596 (G) and (F).

Official County or Local Seal or Stamp
PINAL COUNTY
ON-SITE WASTEWATER DIVISION
NOV 12 2015
APPROVED

COUNTY OR LOCAL AUTHORITY NAME AND TITLE: Dave Cruce, R.S.

TELEPHONE NUMBER: 520-866-7962

DATE: 11-12-15

BY: COUNTY OR LOCAL AUTHORITY SIGNATURE: Dave Cruce, RS

SECTION 2. REGISTRY INFORMATION

To determine the place of water use and location of well, please refer to the Well Registry Maps and Google Earth at: (https://gisweb.azwater.gov/WellRegistry/Default.aspx) and (http://www.earthpoint.us/townships.aspx

Well Type

CHECK ONE

☒ Exempt (Pump has a maximum capacity of not more than 35 gpm and water is not used for irrigation purposes inside an AMA.) *(See instructions)*

☐ Non-Exempt (Pump has a maximum capacity of more than 35 gpm and the well is located outside an AMA.) *(See instructions)*

DESIGN PUMP CAPACITY: 15 Gallons Per Minute

Proposed Action

CHECK ONE

☒ Drill New Well
☐ Deepen
☐ Replace
☐ Modify

If Deepening, Replacing or Modifying:

ORIGINAL WELL REGISTRATION NUMBER: 55 -

MAXIMUM CAPACITY OF ORIGINAL WELL: Gallons Per Minute

DISTANCE & DIRECTION FROM ORIGINAL WELL: Feet

Location of Well

WELL LOCATION ADDRESS (IF ANY):

COUNTY WHERE WELL IS LOCATED: Pinal RB

TOWNSHIP (N/S)	RANGE (E/W)	SECTION	160 ACRE	40 ACRE	10 ACRE
3S	7E	33	SE ¼	NW ¼	SW ¼

COUNTY ASSESSOR'S PARCEL ID NUMBER

BOOK	MAP	PARCEL	# OF ACRES
509	69	060	3.16

LATITUDE: ° ' " N (Degrees, Minutes, Seconds)

LONGITUDE: ° ' " W (Degrees, Minutes, Seconds)

Place of Water Use *(Mandatory information, see instructions)* RB

Is the groundwater basin where the well will be drilled the same as the place where the water will be used? Yes ☑ No ☐

TOWNSHIP (N/S)	RANGE (E/W)	SECTION	160 ACRE	40 ACRE	10 ACRE

SECTION 3. OWNER INFORMATION

Land Owner	Well Owner *(check this box if Land Owner and Well Owner are same ☑)*
FULL NAME OF COMPANY, ORGANIZATION, OR INDIVIDUAL: Jason & Maegan Watkins	FULL NAME OF COMPANY, GOVERNMENT AGENCY, OR INDIVIDUAL: Jason & Maegan Watkins
MAILING ADDRESS: 3075 W Jasper Butte Dr	MAILING ADDRESS: 3075 W Jasper Butte Dr
CITY / STATE / ZIP CODE: San Tan Valley/AZ/85142	CITY / STATE / ZIP CODE: San Tan Valley/AZ/85142
CONTACT PERSON NAME AND TITLE: Maegan	CONTACT PERSON NAME AND TITLE: Maegan
TELEPHONE NUMBER: 480-747-5245 / FAX:	TELEPHONE NUMBER: 480-747-5245 / FAX:

RECEIVED
NOV 16 2015
ARIZONA DEPARTMENT OF WATER RESOURCES

Notice of Intent to Drill, Deepen [redacted] or Modify a Well

WELL REGISTRATION NUMBER
55 - 225591

SECTION 4.

Questions	Yes	No	If Yes:
1. Is the proposed well site within [redacted] septic tank system, sewer disposal area, landfi[redacted]rdous materials or petroleum storage area or tank?	☐	☒	You must also request a variance *(A.A.C. R12-15-818)*.
2. Is there another well name or identification number associated with this well *(e.g., Lot 35 Well, Smith Well, etc.)*?	☐	☒	*(please state)* RB
3. Is the proposed well a NEW well to be located within an Active Management Area? *(See instructions)*	☒	☐	You must also file a supplemental form A.R.S. § 45-454(C) & (D), unless the well is a replacement well and the total number of operable exempt wells on the land is not increasing.
4. Is the proposed well the second exempt well on this parcel for the same use?	☐	☒	You must also file a supplemental form A.R.S. § 45-454(I) if the proposed well is in an Active Management Area.

SECTION 5. DRILLING AUTHORIZATION

Drilling Firm

NAME: Sunbelt Drilling LLC

DWR LICENSE NUMBER: 701

ROC LICENSE NUMBER: 170584

TELEPHONE NUMBER: 602-376-1123

FAX: 480-983-6121

MAILING ADDRESS: 1341 E Old West Hwy

CITY / STATE / ZIP CODE: Apache Junction/AZ/85119

DRILLERS EMAIL: info@sunbeltdrilling.com

DATE CONSTRUCTION IS SCHEDULED TO BEGIN: 11/20/0015

SECTION 6. WATER / SITE INFORMATION

Principal Use of Water (CHECK ONE)	Other Uses of Water (CHECK ALL THAT APPLY)
☐ Irrigation*	☐ Irrigation
☐ Commercial	☐ Commercial
☒ Domestic	☐ Domestic
☐ Municipal	☐ Municipal
☐ Industrial	☐ Industrial
☐ Stock	☐ Stock
☐ Remediation	☐ Remediation
☐ Dewatering	☐ Dewatering
☐ Other *(please specify)*:	☐ Other *(please specify)*:

**Pursuant to ARS § 45-402(23) Irrigation is defined as applying water to two or more acres of land to produce plants or parts of plants for sale or human consumption, or for use as feed for livestock, range livestock or poultry.*

NOTE: If this is a Notice of Intent to construct a new well that will be used for the purpose of withdrawing groundwater for transportation to an Active Management Area *(AMA)* pursuant to A.R.S. § 45-552, 45-553, 45-554 or 45-555(A), the authorization to drill the well issued in association with this Notice **shall not be considered the approval to transport groundwater to an AMA.** *(See instructions)*

SECTION 7. PROPOSED WELL CONSTRUCTION DESIGN *(attach separate sheet if needed)*

Borehole			Casing													
DEPTH FROM SURFACE		BOREHOLE DIAMETER *(inches)*	DEPTH FROM SURFACE		OUTER DIAMETER *(inches)*	MATERIAL TYPE (T)				PERFORATION TYPE (T)						GROUTING MATERIAL
FROM *(feet)*	TO *(feet)*		FROM *(feet)*	TO *(feet)*		STEEL	PVC	ABS	IF OTHER TYPE, DESCRIBE	BLANK OR NONE	WIRE WRAP	SHUTTER SCREEN	MILLS KNIFE	SLOTTED	IF OTHER TYPE, DESCRIBE	
0	20	12 1/4"	+1	20	8 5/8"	X*										CEMENT
20	600	6 1/4"	+1	500	5"		X			X						
			500	600	5"		X							X	.032"	

** ADWR well construction standards require a surface seal consisting of a minimum of 20 feet of steel casing. Cement grout must be used to fill the annular space between the surface casing and the borehole. (A.A.C. R12-15-811(B))*

The Department's issuance of an authorization to drill a well is not a determination of whether water withdrawn from the well is legally surface water or groundwater. The legal nature of the water withdrawn from the well may be the subject of court action in the future as part of a determination of surface water rights in your area. If there are court proceedings that could affect your well, you will be notified and be given the opportunity to participate. If you have questions regarding the legal nature of the water to be withdrawn from your proposed well, please consult with an experienced civil engineer, hydrologist or water rights attorney.

For the purposes of determining appropriate fees outside AMAs or INAs, "domestic purposes" is defined as "uses related to the supply, service and activities of households and private residences and includes the application of water to less than 2 acres of land to produce plants or parts of plants for sale or human consumption, or for use as feed for livestock, range livestock or poultry, as such terms are defined in A.R.S. § 3-1201."

Notice of Intent to Drill, Deepen, Replace or Modify a Well

WELL REGISTRATION NUMBER
55 - 225591

SECTION 8. PERMISSION TO ACCESS

☐ By checking this box, I hereby provide ADWR permission to enter the property for the purpose of taking water level measurements at this well. *(See instructions)*

SECTION 9. WELL SITE PLAN

- If this well will be a domestic well on 5 acres or less, please draw the following: (1) the boundaries of your property; (2) the proposed well location; (3) the locations of all septic tank systems and sewer systems on the property or within 100 feet of the well location, even if on neighboring properties; and (4) any permanent structures on the property that may aid in locating the well. If the parcel is vacant land or lacks a septic tank or sewer system, please indicate this.
- Indicate the distance between the proposed well location and any septic tank system or sewer system.

COUNTY OR LOCAL HEALTH AUTHORITY APPROVAL CODE	COUNTY APPROVAL CODE
If applicant is filing this NOI electronically via the ADWR website and County approval is required, please indicate approval by providing a County Approval Code.	

SECTION 10. LAND OWNER AND WELL OWNER SIGNATURE

I state that this notice is filed in compliance with A.R.S. § 45-596 and is complete and correct to the best of my knowledge and belief.

Land Owner	Well Owner *(if different from Land Owner; See instructions)*
PRINT NAME AND TITLE Maegan Watkins	PRINT NAME AND TITLE
SIGNATURE OF LAND OWNER Maegan Watkins	SIGNATURE OF WELL OWNER
DATE 11/2/2015	DATE
☐ By checking this box, you agree to allow ADWR to contact you via electronic mail.	☐ By checking this box, you agree to allow ADWR to contact you via electronic mail.
EMAIL ADDRESS	EMAIL ADDRESS

See attached

N
W E
S

1" = _____ ft

BOOK	MAP	PARCEL
509	69	060

602-263-1100
1-800-STAKE-IT

DRAINAGE NOTE

POSITIVE DRAINAGE MUST BE PROVIDED AWAY FROM ALL EXTERIOR WALLS AND FOOTINGS WITH A MINIMUM SLOPE OF 5% FOR A MINIMUM OF 5 FEET

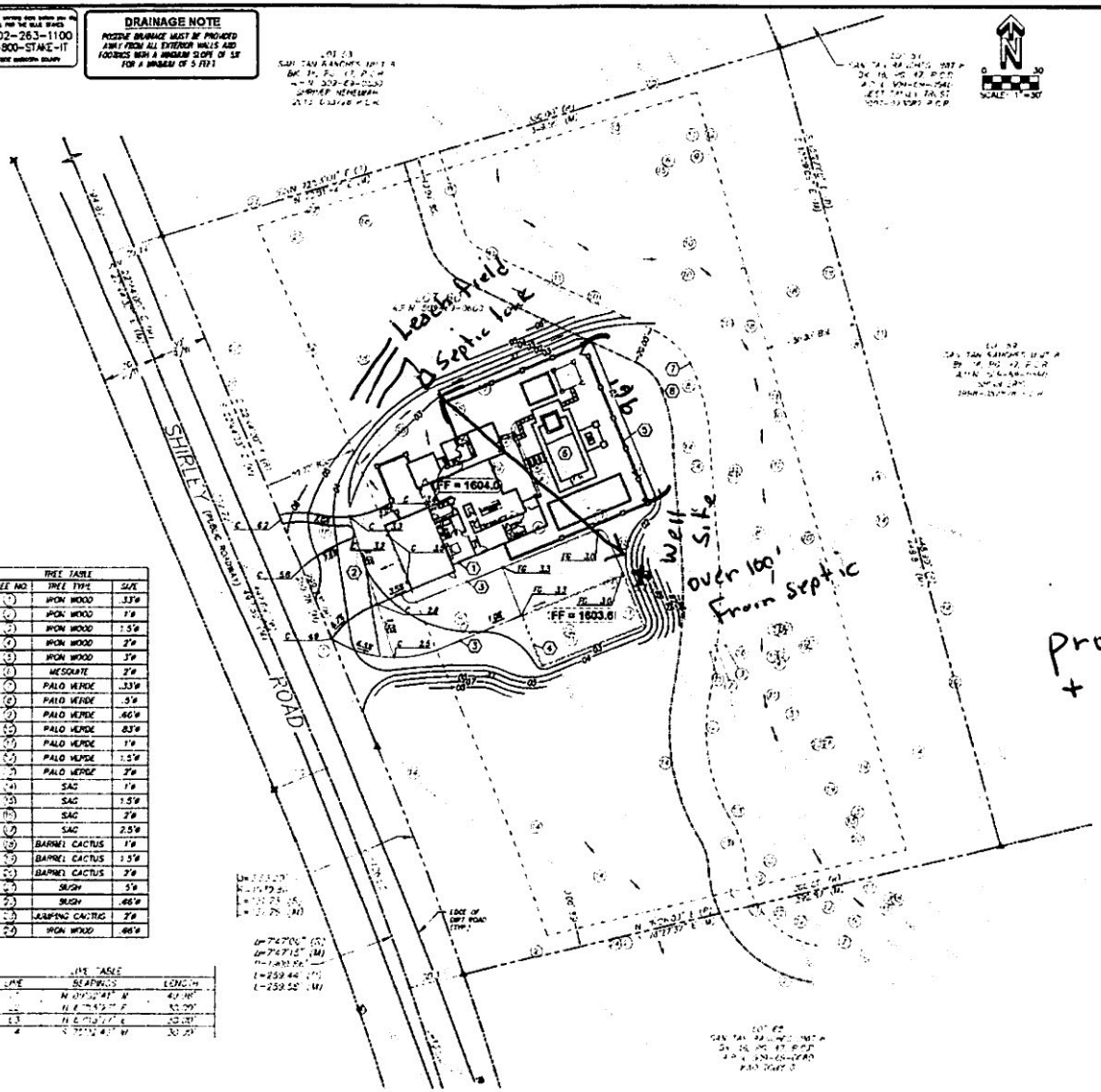

TREE TABLE		
TREE NO.	TREE TYPE	SIZE
1	IRON WOOD	3.5"ø
2	IRON WOOD	1"ø
3	IRON WOOD	1.5"ø
4	IRON WOOD	2"ø
5	IRON WOOD	3"ø
6	MESQUITE	2"ø
7	PALO VERDE	3.5"ø
8	PALO VERDE	.5"ø
9	PALO VERDE	.66"ø
10	PALO VERDE	8.5"ø
11	PALO VERDE	1"ø
12	PALO VERDE	1.5"ø
13	PALO VERDE	2"ø
14	SAG	1"ø
15	SAG	1.5"ø
16	SAG	2"ø
17	SAG	2.5"ø
18	BARREL CACTUS	1"ø
19	BARREL CACTUS	1.5"ø
20	BARREL CACTUS	2"ø
21	BUSH	5"ø
22	BUSH	.66"ø
23	JUMPING CACTUS	2"ø
24	IRON WOOD	.66"ø

LINE TABLE		
LINE	BEARINGS	LENGTH
[illegible]	N [illegible] W	[illegible]
[illegible]	N [illegible] E	[illegible]
L3	N [illegible] E	[illegible]
4	S [illegible] W	[illegible]

LEGEND

- EXISTING MAJOR CONTOUR LINE
- EXISTING MINOR CONTOUR LINE
- PROPOSED CONTOUR
- PROPERTY LINE
- BUILDING ENVELOPE / SETBACK
- PUBLIC UTILITY EASEMENT
- BUILDING SETBACK
- PROPOSED CONCRETE
- FLOWLINE
- GRADE BREAK
- EXISTING CURB
- EXISTING CONCRETE
- EXISTING BLOCKWALL
- PROPOSED BLOCKWALL
- EXISTING GRADES
- PROPOSED FINISHED GRADE
- PROPOSED FINISHED GRADE SLOPE
- EXISTING GRADE SLOPE

GRADING NOTES

1. NEW HOUSE
2. NEW CONCRETE DRIVEWAY
3. NEW GRAVEL DRIVEWAY
4. FUTURE GARAGE/WORKSHOP
5. NEW 6' BLOCKWALL
6. POOL BY OWNERS
7. TOP OF EXISTING WASH BANK
8. WASH SETBACK

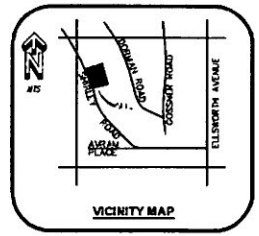

VICINITY MAP

SITE DATA

OWNER	JASON & MEGAN WATKINS 3575 W JASPER BUTTE DRIVE SAN TAN VALLEY, AZ 85142
SITE ADDRESS	TBD
PARCEL NUMBER	509-69-0600
LOT AREA	3.16 ACRES

BENCHMARK

PINAL COUNTY POINT NUMBER 307327 BEING A CLO BRASS CAP AT SOUTHEAST CORNER OF SECTION 33, HAVING AN ELEVATION OF 1537.70 NAVD88

FLOODZONE

THIS PROPERTY IS LOCATED ON THE FLOOD INSURANCE RATE MAP(FIRM) PANEL 04021C0825E. THIS PANEL HAS NOT BEEN PRINTED BY FEMA SO THE ACCURATE FLOOD ZONE DESIGNATION CANNOT BE MADE AT THIS TIME.

LEGAL DESCRIPTION

LOT 60, OF SAN TAN RANCHES UNIT 6, ACCORDING TO THE PLAT OF RECORD IN THE OFFICE OF THE COUNTY RECORDER OF PINAL COUNTY, ARIZONA RECORDED IN BOOK 16 OF MAPS, PAGE 47.

DRAINAGE NOTES

1. A FINISH FLOOR ELEVATION CERTIFICATE SHALL BE PROVIDED BY THE REGISTRANT, TO THE FIELD INSPECTOR, PRIOR TO ROUGH FRAME INSPECTION.
2. THE MINIMUM FINISH FLOOR ELEVATION SHOWN IS SAFE FROM A 100-YEAR FLOOD OF THE MINIMUM SPECIFIED IN THE COUNTY STORM WATER POLICIES AND STANDARDS MANUAL.
3. 20' WASH SETBACKS HAVE BEEN UTILIZED FOR THIS SITE'S DESIGN AND ARE SHOWN ACCORDINGLY.
4. BANKS OF THE EXISTING WASH ARE TO BE MAINTAINED AS TO MINIMIZE EROSION. BASED ON OUR SITE VISIT EROSION DOES NOT APPEAR TO HAVE BEEN A PROBLEM IN ITS EXISTING CONFIGURATION.

FETTER ENGINEERING GROUP
5345 E. McLellan Road #100
Mesa, Arizona 85205
P: 480-326-5379
F: 480-326-0379

NO.	REVISION	BY	DATE

THIS DRAWING IS NOT TO BE USED FOR CONSTRUCTION PURPOSES UNTIL THIS DRAWING HAS BEEN SIGNED AND SEALED BY A REGISTERED ENGINEER. THE DESIGN SHOWN HERE ON IS THE PROPERTY OF FETTER, L.L.C. ANY REPRODUCTION OR REUSE WITHOUT WRITTEN PERMISSION IS STRICTLY PROHIBITED.

GRADING & DRAINAGE PLAN FOR WATKINS RESIDENCE

WATKINS RESIDENCE ON SHIRLEY ROAD
APN 509-69-0600 PINAL COUNTY, ARIZONA

DATE	10-23-15	
DRAWN BY	CMF	
DESIGNED BY	CMF	
PROJECT #	15-038	
FILENAME	5-03.DWG	

EXPIRES 3-31-2017

SHEET: 1
OF: 1

Arizona Department of Water Resources
Water Management Support Section
3550 N. Central Ave. Suite 200, Phoenix, Az 85012
(602) 771-8500 --- (800) 352-8488
www.water.az.gov

Certification to the Notice of Intention to Drill an Exempt Well within an Active Management Area Pursuant to A.R.S. § 45-454(C) & (D)

FILE NUMBER
D(3-7)33DBC
WELL REGISTRATION NUMBER
55 - 225591

Exempt Well Certification of Compliance with A.R.S. § 45-454(C) or Request for Exemption Pursuant to A.R.S. § 45-454(D)

Effective January 1, 2006, Arizona Revised Statute (A.R.S.) § 45-454(C) prohibits the drilling of an exempt well (a well that has a maximum pump capacity of not more than thirty-five gallons per minute and that is used only for non-irrigation purposes) on land if any part of the land is within 100 feet of the operating water distribution system of a municipal water provider that has an assured water supply designation (designated water provider) within the boundaries of an Active Management Area (AMA) as shown on a digitized service area map provided to the Director by the municipal provider and updated by the municipal provider as specified by the Director. A.R.S. § 45-454(D) provides that the Director shall provide an exemption from this prohibition if one of the following applies:

1. The landowner submitted a written request for service to the municipal provider that operates the distribution system and the municipal provider did not provide written verification to the landowner within thirty calendar days after receipt of the request that water service is available to the landowner after payment of any applicable fee to the municipal provider.
2. The total capital cost and fees for connecting to the operating water distribution system exceed the total capital cost and fees for drilling and fully equipping the exempt well.
3. If the applicant must obtain an easement across other land to connect to the water distribution system of the municipal provider, the applicant sent the owner of the land a request for the easement by certified mail, return receipt requested, and either the applicant did not receive a response to the request within thirty calendar days of mailing the request or the request was denied.
4. The landowner does not qualify for an exemption pursuant to 1, 2 or 3 above and the landowner provides written verification from the municipal provider that the landowner shall not receive or request water service from the municipal provider while the exempt well is operational. The exemption for the well is revoked if the landowner or any subsequent landowner receives water service from the municipal provider. **In determining whether to approve or reject an application to drill a non-exempt well under A.R.S. § 45-599, the director shall not consider any impacts the proposed non-exempt well may have on the exempt well drilled pursuant to this paragraph.**

In order to obtain authority to drill an exempt well within an AMA, you must fill out the appropriate box below certifying compliance with A.R.S. § 45-454(C) or requesting an exemption pursuant to A.R.S. § 45-454(D).

CERTIFICATION OF COMPLIANCE WITH A.R.S. § 45-454(C)

☑ I certify that no portion of the land on which the proposed exempt well is to be drilled is within one hundred feet of the operating water distribution system of a municipal water provider with an assured water supply designation as shown on the provider's most recent digitized service area map on file with the Arizona Department of Water Resources. I understand that this condition may change prior to the commencement of well drilling and that if, at the time drilling is to commence, the land is within one hundred feet of the operating water distribution system of a municipal water provider with an assured water supply designation as shown on the provider's most recent digitized service area map on file with the Department, the well may not be drilled unless I apply for and am granted an exemption pursuant to A.R.S. § 45-454(D). *(If your exempt well falls into this category, skip to and complete "Signature" on the reverse side)*

Continued on Reverse

REQUEST FOR EXEMPTION PURSUANT TO A.R.S. § 45-454(D)

The land on which the proposed exempt well is to be drilled is within one hundred feet of the operating water distribution system of a municipal water provider with an assured water supply designation as shown on the most recent service area map provided by the municipal provider to the Director of the Arizona Department of Water Resources. Name of municipal provider: _____.

In accordance with A.R.S. § 45-454(D), I am:

☐ Requesting exemption # [1] [2] [3] pursuant to A.R.S. § 45-454(D)(1), (2) or (3) as applicable.
(Check One)

I certify that I meet the requirements for the exemption.

NOTE: If you check this box requesting exemption #1, 2, or 3, you must attach to this form evidence of the applicability of the exemption as follows:

Exemption #1: A copy of the letter you sent to the designated water provider requesting water service and a copy of any written response from the provider.

Exemption #2: A cost comparison of the capital cost and fees associated with drilling and equipping the exempt well versus the capital cost and fees associated with connecting to the designated water provider's operating water distribution system. Please list the name of drilling firm that provided the cost estimate for drilling and equipping the well.

Exemption #3: A copy of the letter sent to the landowner from whom an easement must be obtained, a copy of the receipt showing that the letter was received by the landowner and a copy of any written response received from the landowner.

☐ Requesting exemption #4 pursuant to A.R.S. § 45-454(D)(4), with the **understanding that in determining whether to approve or reject an application to drill a non-exempt well under A.R.S. § 45-599 (applicable to wells designed to pump greater than 35 GPM and located within an AMA) the director shall not consider any impacts the proposed non-exempt well may have on the exempt well for which this exemption is granted**.

NOTE: If you checked this box requesting exemption #4, please demonstrate the applicability of the exemption by attaching to this form written verification from the municipal provider that you shall not receive or request water service from the municipal provider while the exempt well is operational.

SIGNATURE

TYPE OR PRINT NAME OF LANDOWNER	
Maegan Watkins	
SIGNATURE OF LANDOWNER	DATE SIGNED
Maegan Watkins	11/2/15

NOTE: A current listing of designated water providers may be found at: http://www.azwater.gov/dwr/ Content/ Find_ by_Category/Permits_Forms_Applications/Files/AssuredWaterSupply/List_of_ Designated_ Providers_2005.pdf.

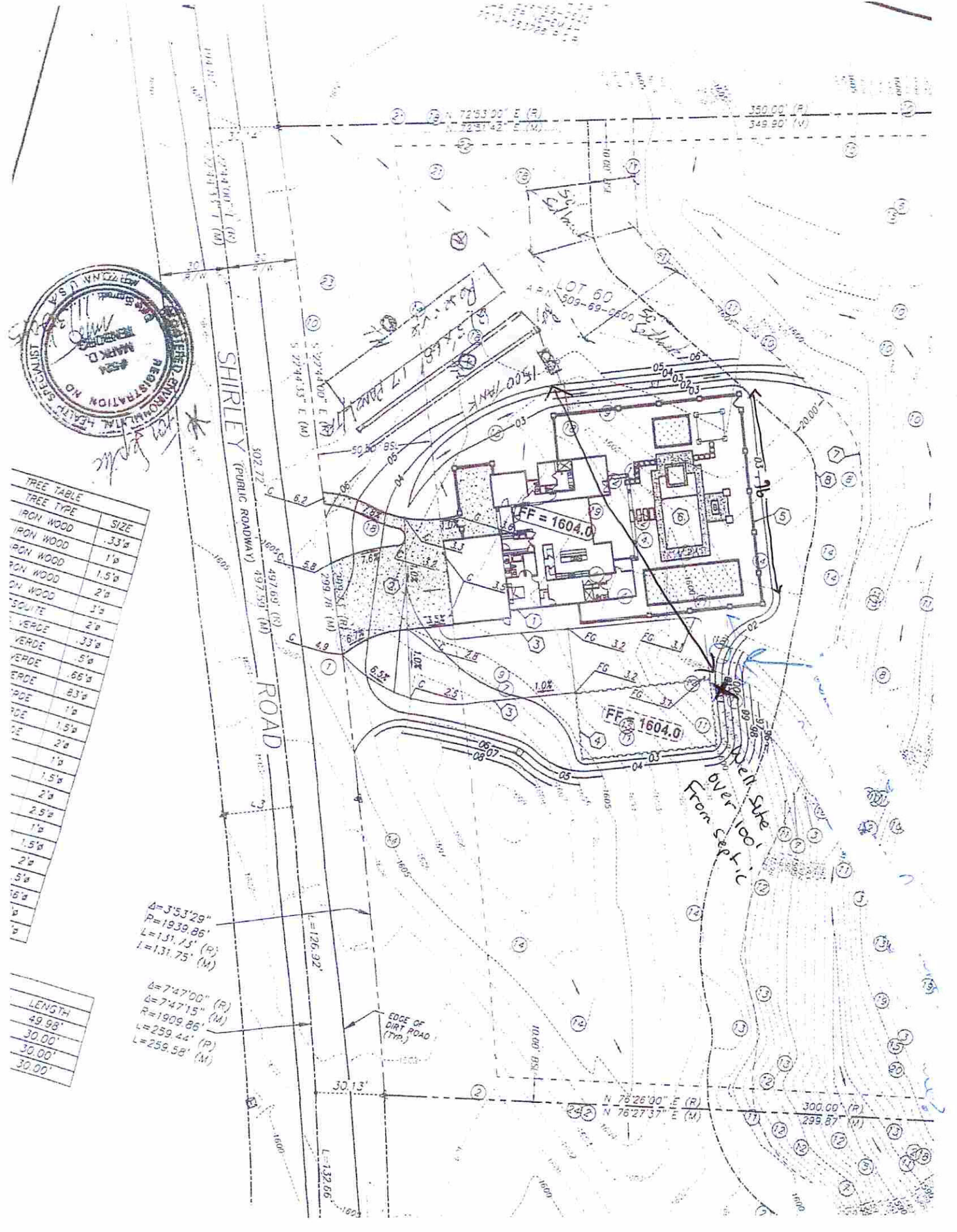

TREE TABLE	
TREE TYPE	SIZE
IRON WOOD	.33'ø
IRON WOOD	1'ø
IRON WOOD	1.5'ø
RON WOOD	2'ø
ON WOOD	3'ø
SQUITE	2'ø
VERDE	.33'ø
VERDE	.5'ø
VERDE	.66'ø
ERDE	.83'ø
RDE	1'ø
RDE	1.5'ø
DE	2'ø
	1'ø
	1.5'ø
	2'ø
	2.5'ø
	1'ø
	1.5'ø
	2'ø
	.5'ø
	66'ø
	'ø
	'ø

LENGTH
49.98'
30.00'
30.00'
30.00'

509690410
509690400
509690250
509690240
509690420
509690450
509690390
509690260
509690230
NAP
509690440
509690270
509690380
509690370
509690460
509690360
509690470
509690480
509690350
509690540
509690530
509690550
509690510
509690520
509690560
PINAL AMA
509690590
509690620
509690600
509690570
33
T 3S R 7E
509690610
509690580
509690630
NAP
509690680
509690660
509690710
509690650
509690670
509690700
509690690
509690770
509690790
509020180
509690850
509690780
509690800
509690830
509690840
509690810
NAP
509690820
509690920
509690910

Printed: 11/16/2015 3:26:42 PM

Arizona Department of Water Resources

3550 N Central Ave.
Phoenix AZ 85012

Customer:

SUNBELT DRILLING LLC
1341 E OLD WEST HWY
APACHE JUNCTION, AZ 85119

Receipt #: 16-42539
Office: MAIN OFFICE
Receipt Date: 11/16/2015
Sale Type: IN_PERSON
Cashier: WRSYM

Item No.	Index	AOBJ	Description	Ref ID	Qty	Unit Price	Ext Price
67488	15245	4439-TT	Notice of intention to drill a well other than a well described in subsection (A)(1)(h) of this Section	225591	1	150.00	150.00
						RECEIPT TOTAL:	**150.00**

Payment type: CHECK
Amount Paid: $150.00
Payment Received Date: 11/16/2015

Check #	7579

Notes: FROM TTA.

No refund without valid receipt