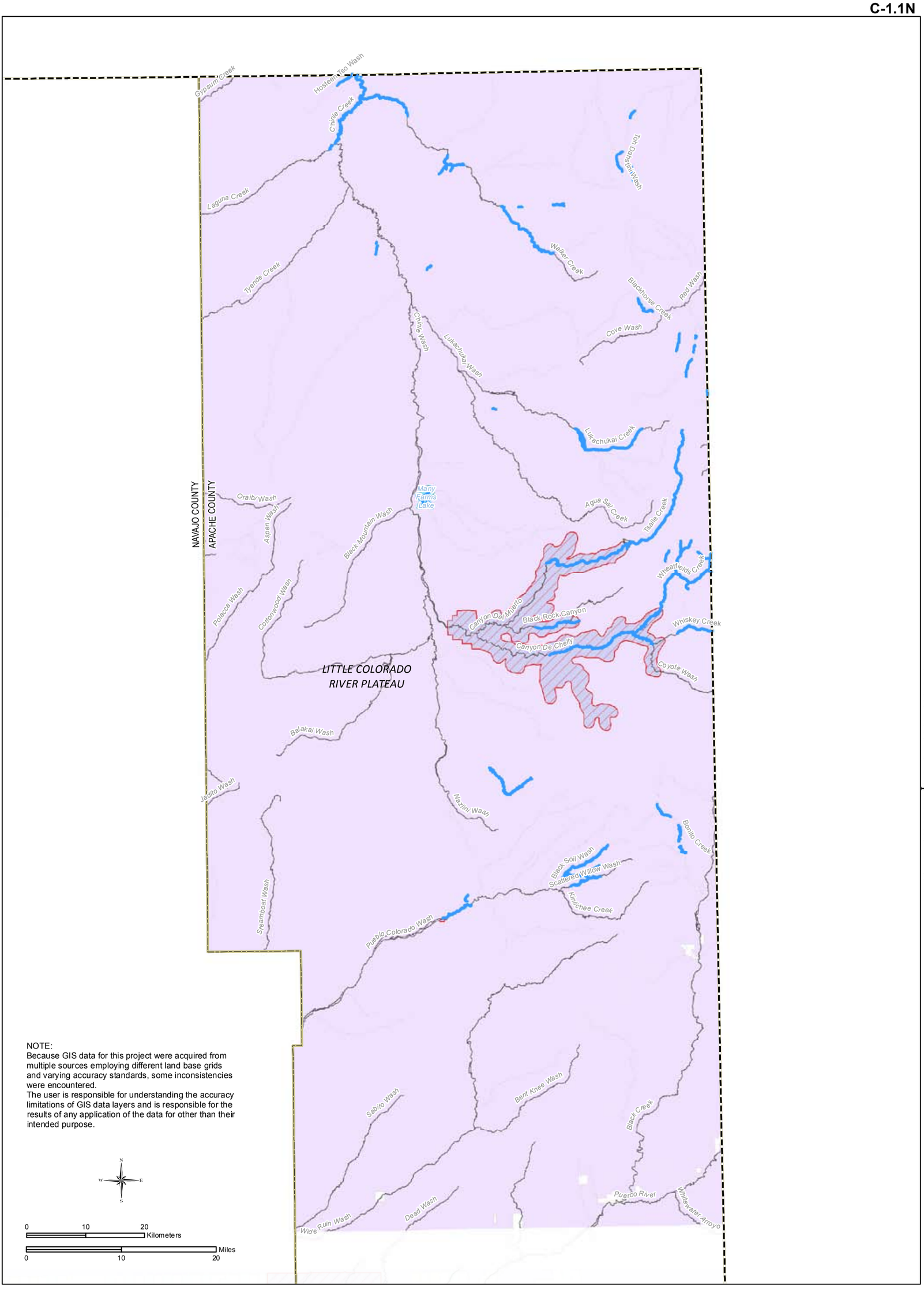

NOTE:
Because GIS data for this project were acquired from multiple sources employing different land base grids and varying accuracy standards, some inconsistencies were encountered.
The user is responsible for understanding the accuracy limitations of GIS data layers and is responsible for the results of any application of the data for other than their intended purpose.

- Town (GNIS)
- County (ALRIS)
- Groundwater Basin/AMA (ADWR)
- Reservoir, Lake (NHD)
- Perennial Flow (ADEQ, USGS)
- River or Stream (ALRIS)
- Instream Flow Certificate (ADWR)
- Instream Flow Application (ADWR)
- Federally Designated Wild and Scenic River (USFS)
- Federal Conservation Land (USFS, BLM, NPS)
- State Managed Conservation Land (AZGFD, AZSP)
- BLM Land
- National Forest
- National Park
- Military Reserve
- Private or Other Land
- State Trust Land
- Tribal Land

MAP EXTENT

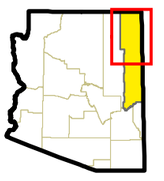

APACHE COUNTY (North Half) Land Tenure

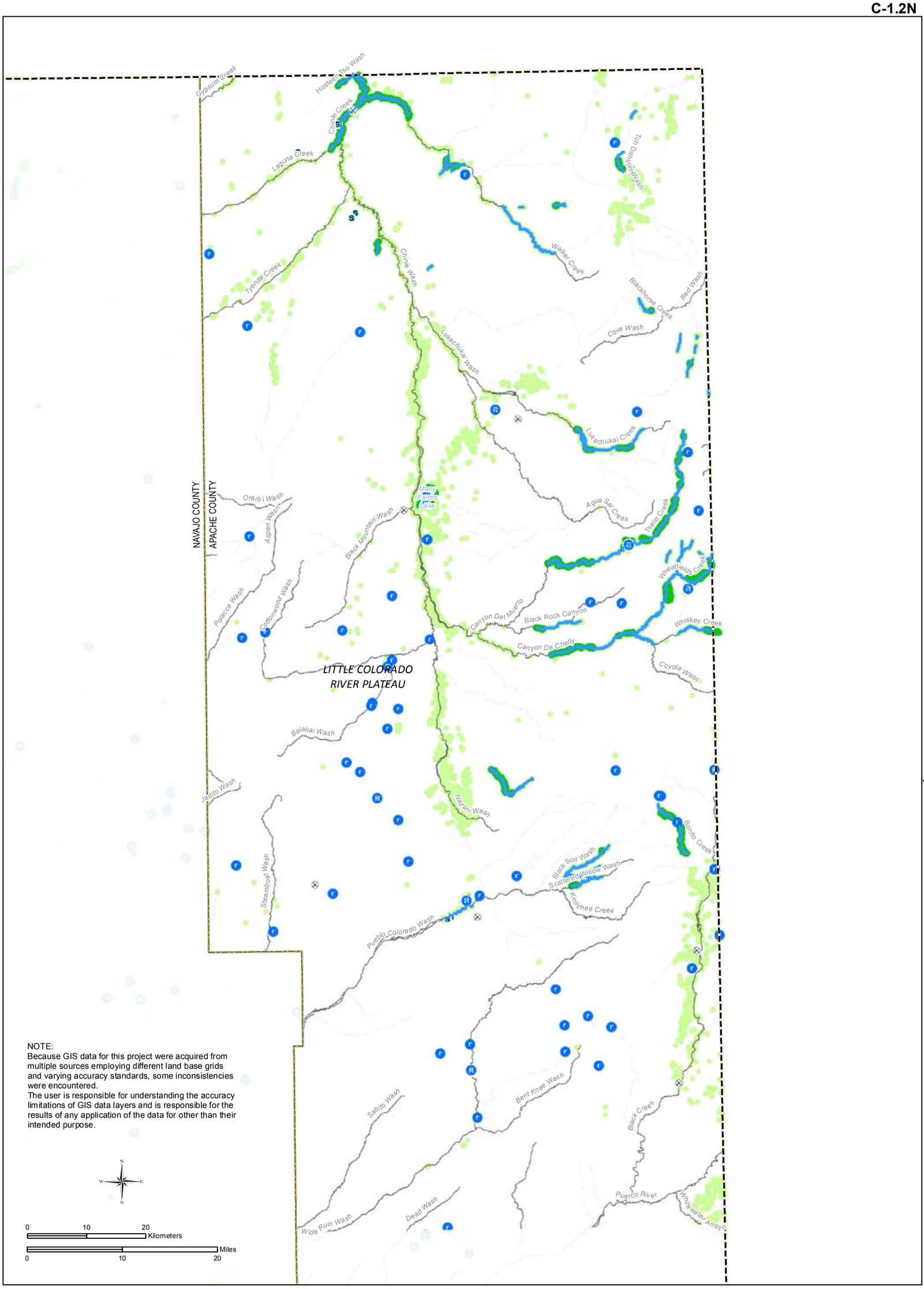

Town (GNIS)
County (ALRIS)
Groundwater Basin/AMA (ADWR)
Small Reservoir
Large Reservoir
Reservoir, Lake (NHD)
Major Spring (ADWR)
Stream Gage (USGS, SWM Study)
Stream Gage (USGS)
Perennial Flow (ADEQ, USGS)
River or Stream (ALRIS)
Outstanding Arizona Water (ADEQ)
Effluent Dependent Stream (ADWR, NEMO)
1993 Riparian Inventory (AZGFD)
Modeled Riparian Habitat (AZGFD)
Designated ESA Critical Habitat Area (USFWS)
Proposed ESA Critical Habitat (USFWS)

MAP EXTENT

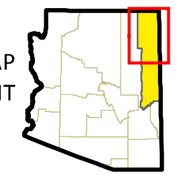

APACHE COUNTY (North Half) Natural Resources

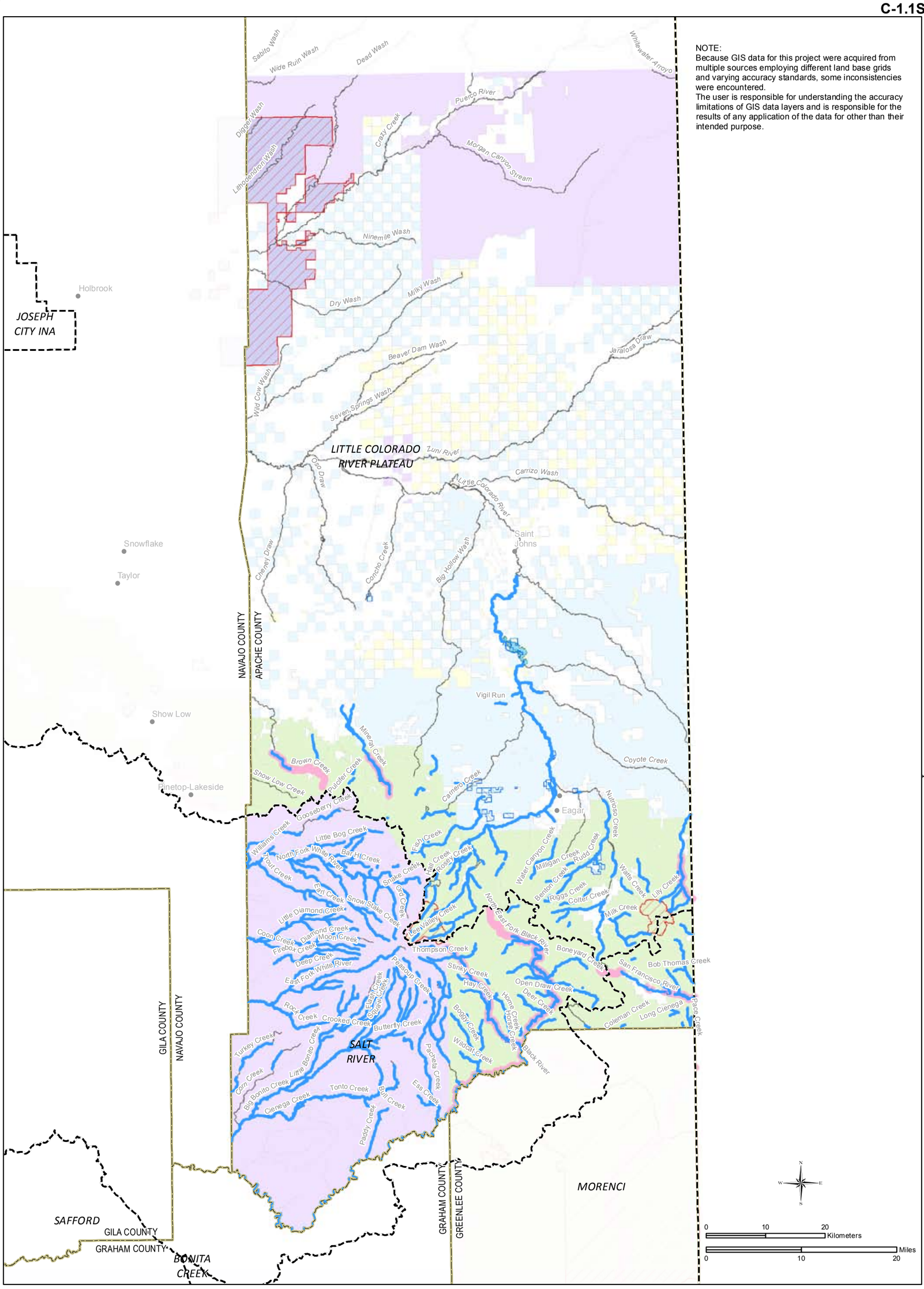

- Town (GNIS)
- County (ALRIS)
- Groundwater Basin/AMA (ADWR)
- Reservoir, Lake (NHD)
- Perennial Flow (ADEQ, USGS)
- River or Stream (ALRIS)
- Instream Flow Certificate (ADWR)
- Instream Flow Application (ADWR)
- Federally Designated Wild and Scenic River (USFS)
- Federal Conservation Land (USFS, BLM, NPS)
- State Managed Conservation Land (AZGFD, AZSP)
- BLM Land
- National Forest
- National Park
- Military Reserve
- Private or Other Land
- State Trust Land
- Tribal Land

MAP EXTENT

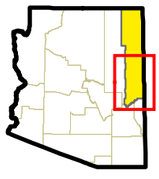

APACHE COUNTY (South Half) Land Tenure

NOTE:
Because GIS data for this project were acquired from multiple sources employing different land base grids and varying accuracy standards, some inconsistencies were encountered.
The user is responsible for understanding the accuracy limitations of GIS data layers and is responsible for the results of any application of the data for other than their intended purpose.

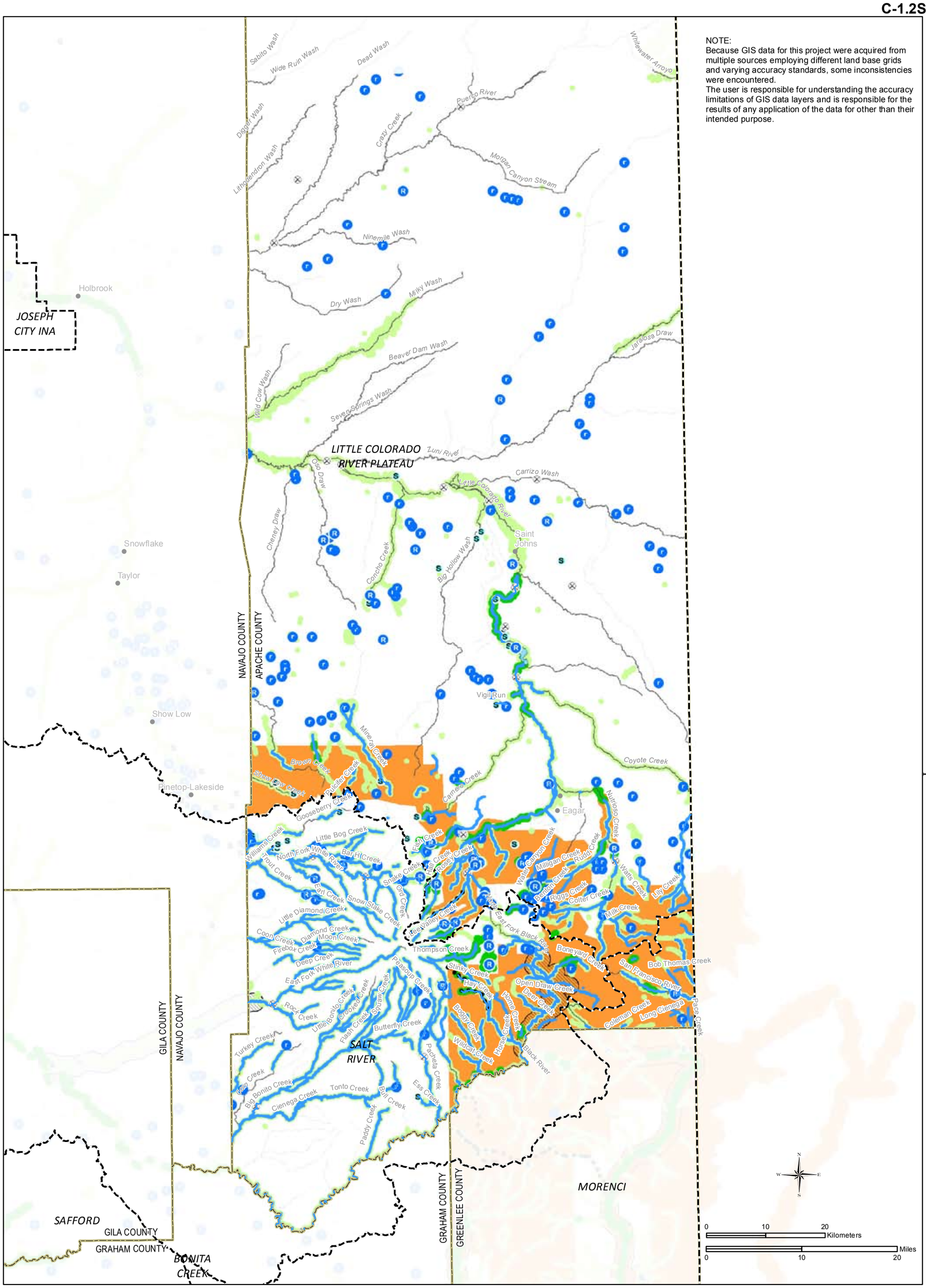

- Town (GNIS)
- County (ALRIS)
- Groundwater Basin/AMA (ADWR)
- Small Reservoir (ADWR)
- Large Reservoir (ADWR)
- Reservoir, Lake (NHD)
- Major Spring (ADWR)
- Stream Gage (USGS, SWM Study)
- Stream Gage (USGS)
- Perennial Flow (ADEQ, USGS)
- River or Stream (ALRIS)
- Outstanding Arizona Water (ADEQ)
- Effluent Dependent Stream (ADWR, NEMO)
- 1993 Riparian Inventory (AZGFD)
- Modeled Riparian Habitat (AZGFD)
- Designated ESA Critical Habitat Area (USFWS)
- Proposed ESA Critical Habitat (USFWS)

MAP EXTENT

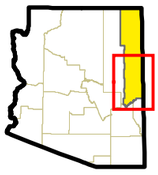

APACHE COUNTY (South Half) Natural Resources

C-2.1

COCHISE COUNTY
Land Tenure

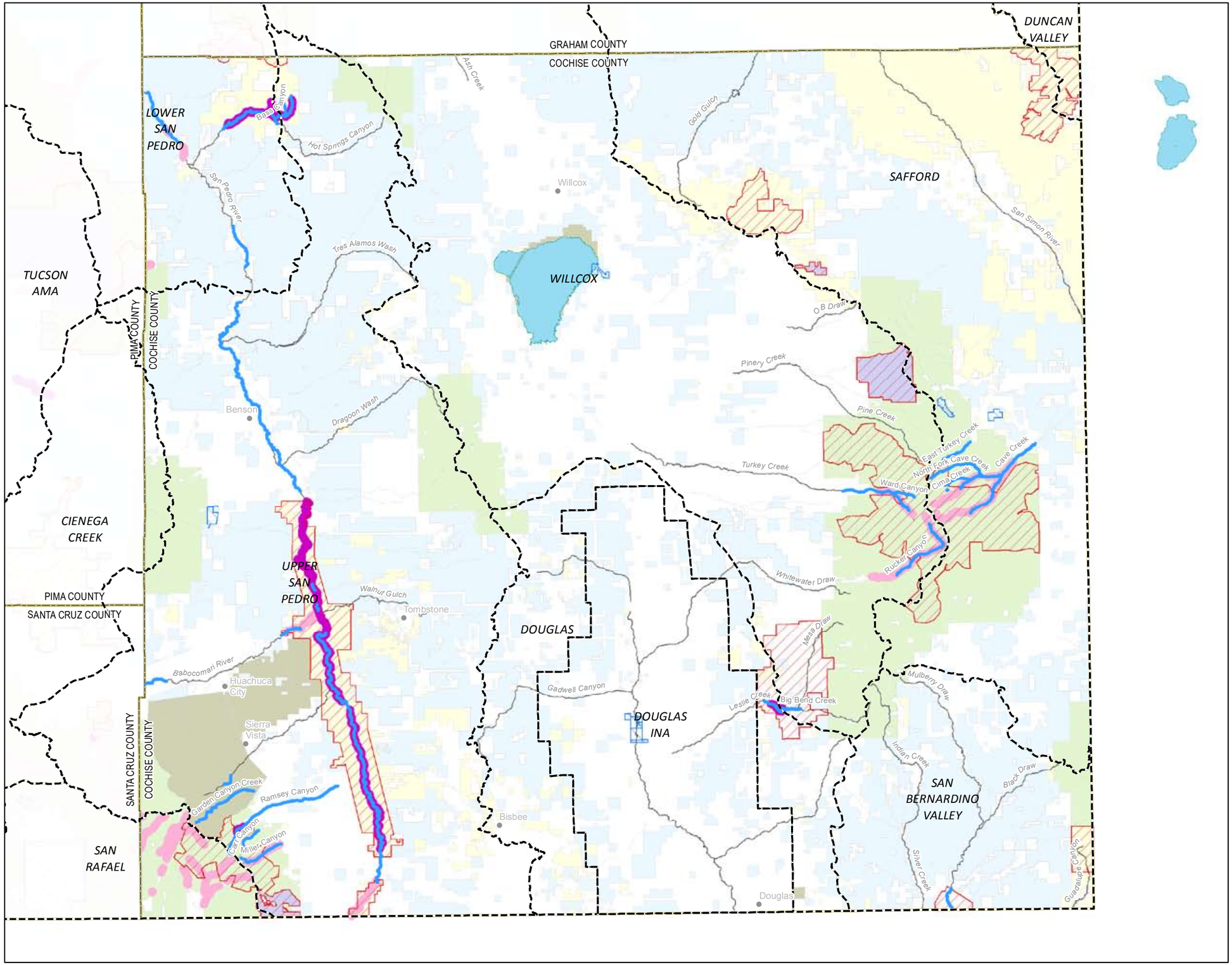

- Town (GNIS)
- County (ALRIS)
- Groundwater Basin/AMA (ADWR)
- Reservoir, Lake (NHD)
- Perennial Flow (ADEQ, USGS)
- River or Stream (ALRIS)
- Instream Flow Certificate (ADWR)
- Instream Flow Application (ADWR)
- Federally Designated Wild and Scenic River (USFS)
- Federal Conservation Land (USFS, BLM, NPS)
- State Managed Conservation Land (AZGFD, AZSP)
- BLM Land
- National Forest
- National Park
- Military Reserve
- Private or Other Land
- State Trust Land
- Tribal Land

0 10 20 Kilometers

0 10 20 Miles

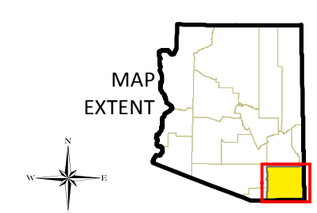

NOTE:
Because GIS data for this project were acquired from multiple sources employing different land base grids and varying accuracy standards, some inconsistencies were encountered.
The user is responsible for understanding the accuracy limitations of GIS data layers and is responsible for the results of any application of the data for other than their intended purpose.

COCHISE COUNTY
Natural Resources

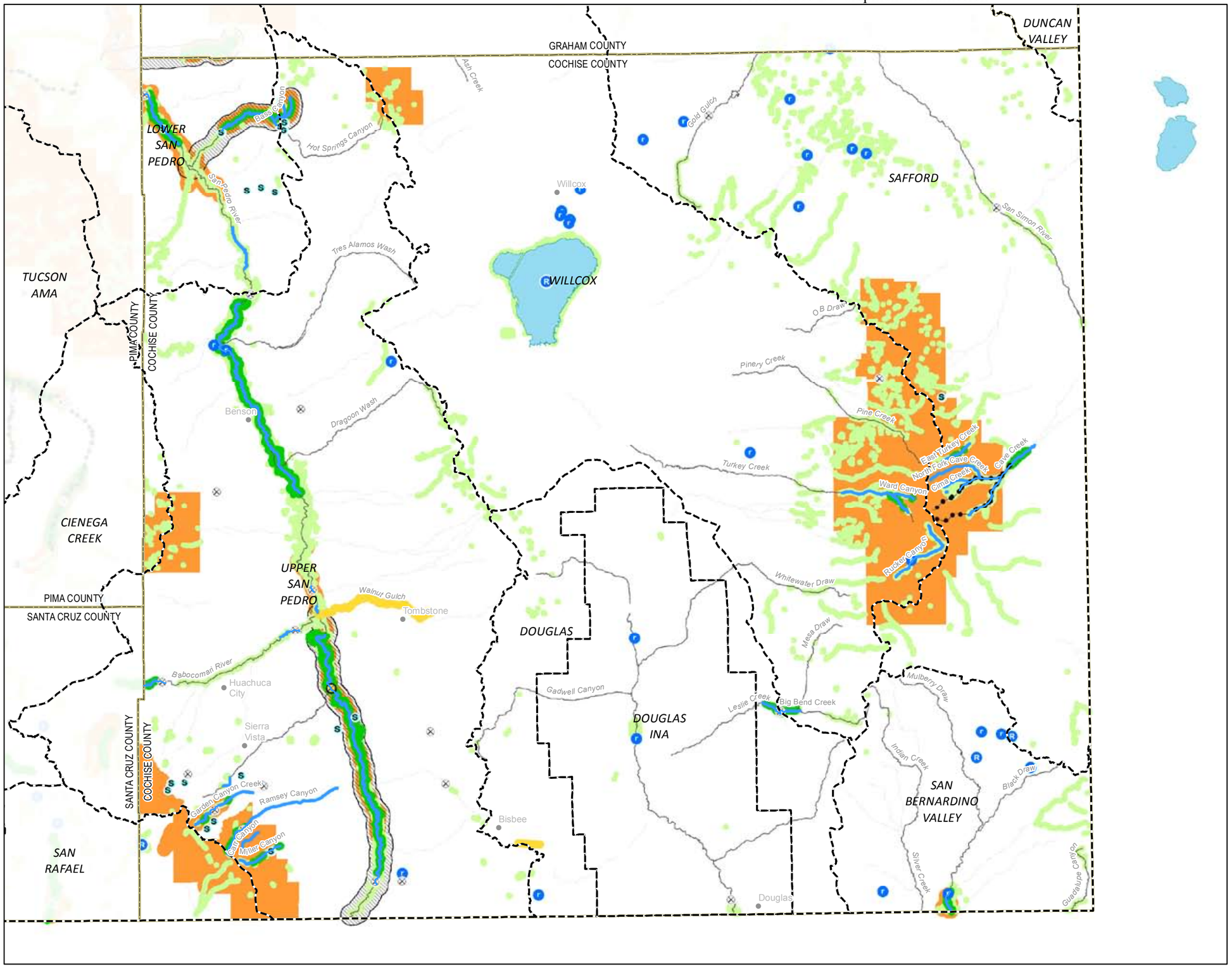

- Town (GNIS)
- County (ALRIS)
- Groundwater Basin/AMA (ADWR)
- Small Reservoir (ADWR)
- Large Reservoir (ADWR)
- Reservoir, Lake (NHD)
- Major Spring (ADWR)
- Stream Gage (USGS, SWM Study)
- Stream Gage (USGS)
- Perennial Flow (ADEQ, USGS)
- River or Stream (ALRIS)
- Outstanding Arizona Water (ADEQ)
- Effluent Dependent Stream (ADWR, NEMO)
- 1993 Riparian Inventory (AZGFD)
- Modeled Riparian Habitat (AZGFD)
- Designated ESA Critical Habitat Area (USFWS)
- Proposed ESA Critical Habitat (USFWS)

0 10 20 Kilometers

0 10 20 Miles

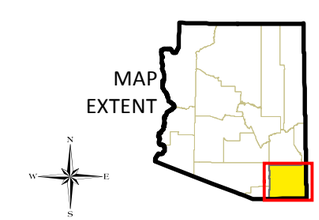

NOTE:
Because GIS data for this project were acquired from multiple sources employing different land base grids and varying accuracy standards, some inconsistencies were encountered.
The user is responsible for understanding the accuracy limitations of GIS data layers and is responsible for the results of any application of the data for other than their intended purpose.

C-3.1N

COCONINO COUNTY (North Half) Land Tenure

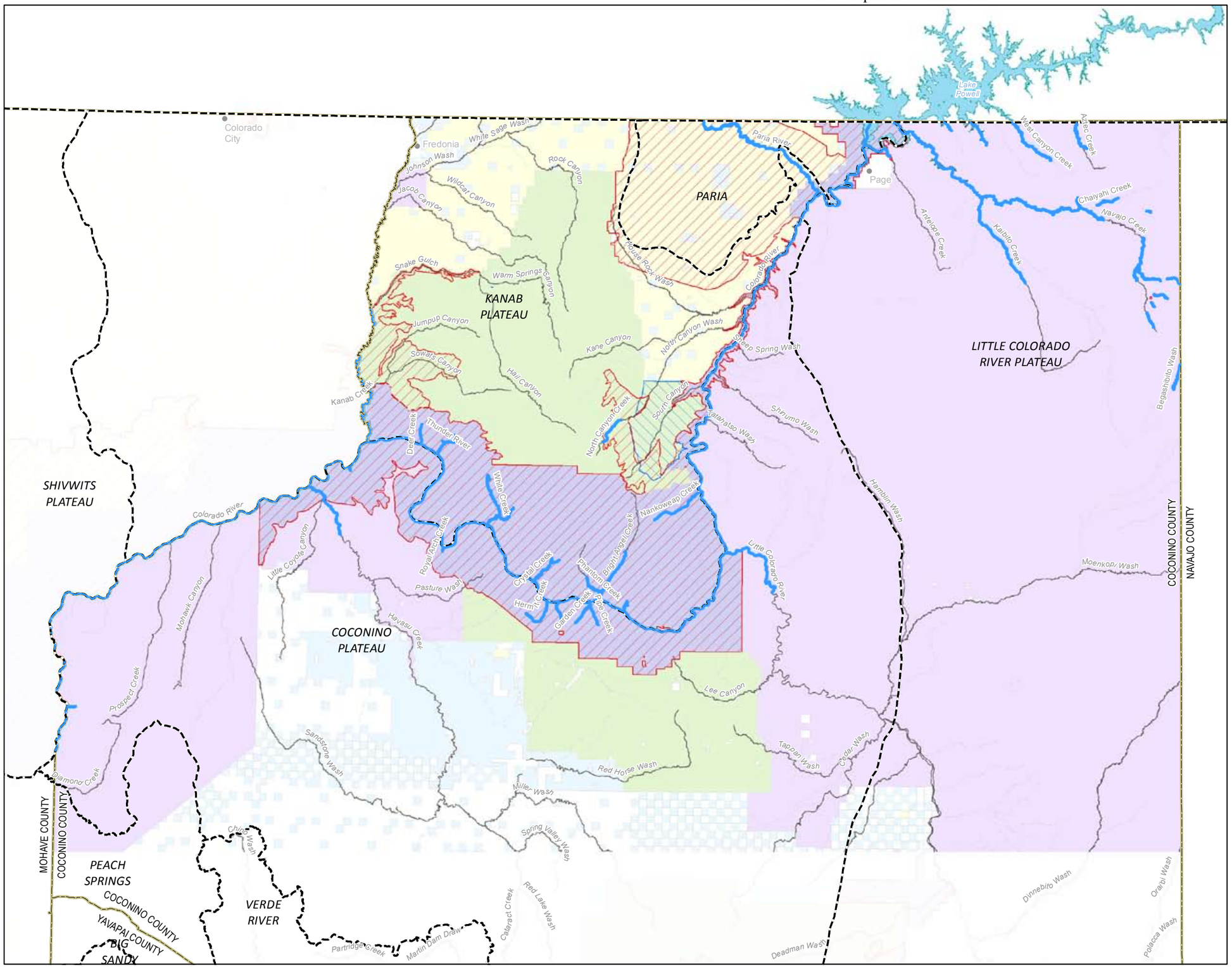

- Town (GNIS)
- County (ALRIS)
- Groundwater Basin/AMA (ADWR)
- Reservoir, Lake (NHD)
- Perennial Flow (ADEQ, USGS)
- River or Stream (ALRIS)
- Instream Flow Certificate (ADWR)
- Instream Flow Application (ADWR)
- Federally Designated Wild and Scenic River (USFS)
- Federal Conservation Land (USFS, BLM, NPS)
- State Managed Conservation Land (AZGFD, AZSP)
- BLM Land
- National Forest
- National Park
- Military Reserve
- Private or Other Land
- State Trust Land
- Tribal Land

0 9 18 Kilometers

0 10 20 Miles

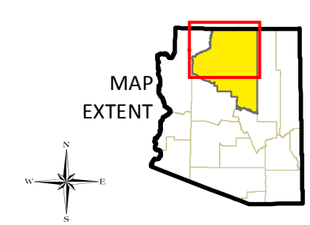

NOTE:
Because GIS data for this project were acquired from multiple sources employing different land base grids and varying accuracy standards, some inconsistencies were encountered.
The user is responsible for understanding the accuracy limitations of GIS data layers and is responsible for the results of any application of the data for other than their intended purpose.

C-3.2N

COCONINO COUNTY (North Half) Natural Resources

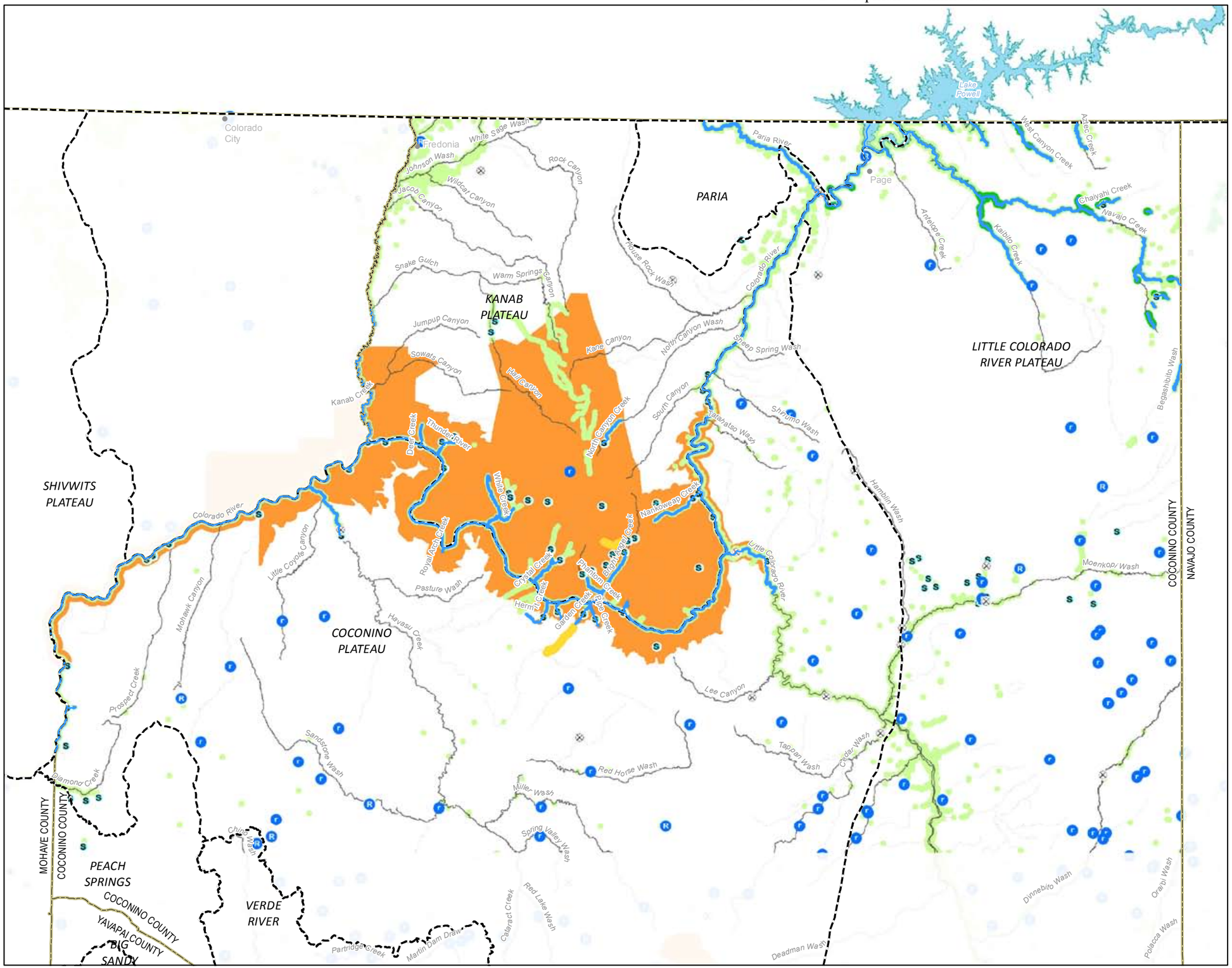

- Town (GNIS)
- County (ALRIS)
- Groundwater Basin/AMA (ADWR)
- Small Reservoir (ADWR)
- Large Reservoir (ADWR)
- Reservoir, Lake (NHD)
- Major Spring (ADWR)
- Stream Gage (USGS, SWM Study)
- Stream Gage (USGS)
- Perennial Flow (ADEQ, USGS)
- River or Stream (ALRIS)
- Outstanding Arizona Water (ADEQ)
- Effluent Dependent Stream (ADWR, NEMO)
- 1993 Riparian Inventory (AZGFD)
- Modeled Riparian Habitat (AZGFD)
- Designated ESA Critical Habitat Area (USFWS)
- Proposed ESA Critical Habitat (USFWS)

0 10 20 Kilometers

0 10 20 Miles

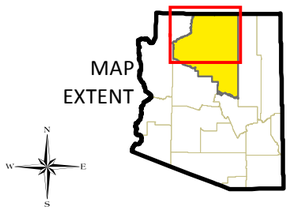

NOTE:
Because GIS data for this project were acquired from multiple sources employing different land base grids and varying accuracy standards, some inconsistencies were encountered.
The user is responsible for understanding the accuracy limitations of GIS data layers and is responsible for the results of any application of the data for other than their intended purpose.

COCONINO COUNTY (South Half) Land Tenure

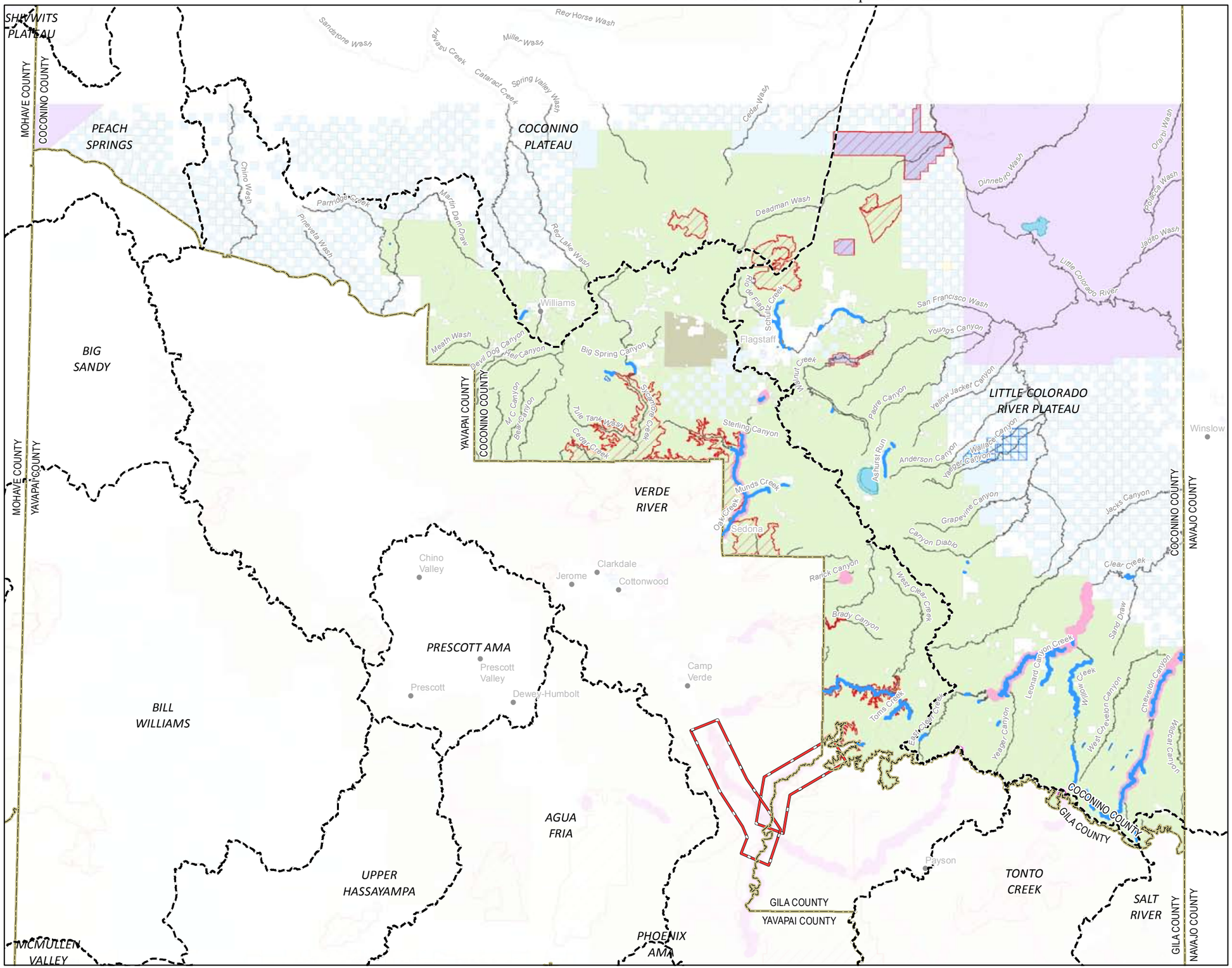

- Town (GNIS)
- County (ALRIS)
- Groundwater Basin/AMA (ADWR)
- Reservoir, Lake (NHD)
- Perennial Flow (ADEQ, USGS)
- River or Stream (ALRIS)
- Instream Flow Certificate (ADWR)
- Instream Flow Application (ADWR)
- Federally Designated Wild and Scenic River (USFS)
- Federal Conservation Land (USFS, BLM, NPS)
- State Managed Conservation Land (AZGFD, AZSP)
- BLM Land
- National Forest
- National Park
- Military Reserve
- Private or Other Land
- State Trust Land
- Tribal Land

0 10 20 Kilometers

0 20 Miles

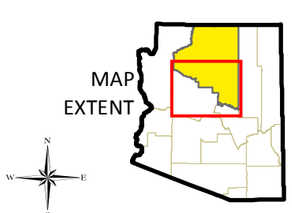

NOTE:
Because GIS data for this project were acquired from multiple sources employing different land base grids and varying accuracy standards, some inconsistencies were encountered.
The user is responsible for understanding the accuracy limitations of GIS data layers and is responsible for the results of any application of the data for other than their intended purpose.

COCONINO COUNTY (South Half) Natural Resources

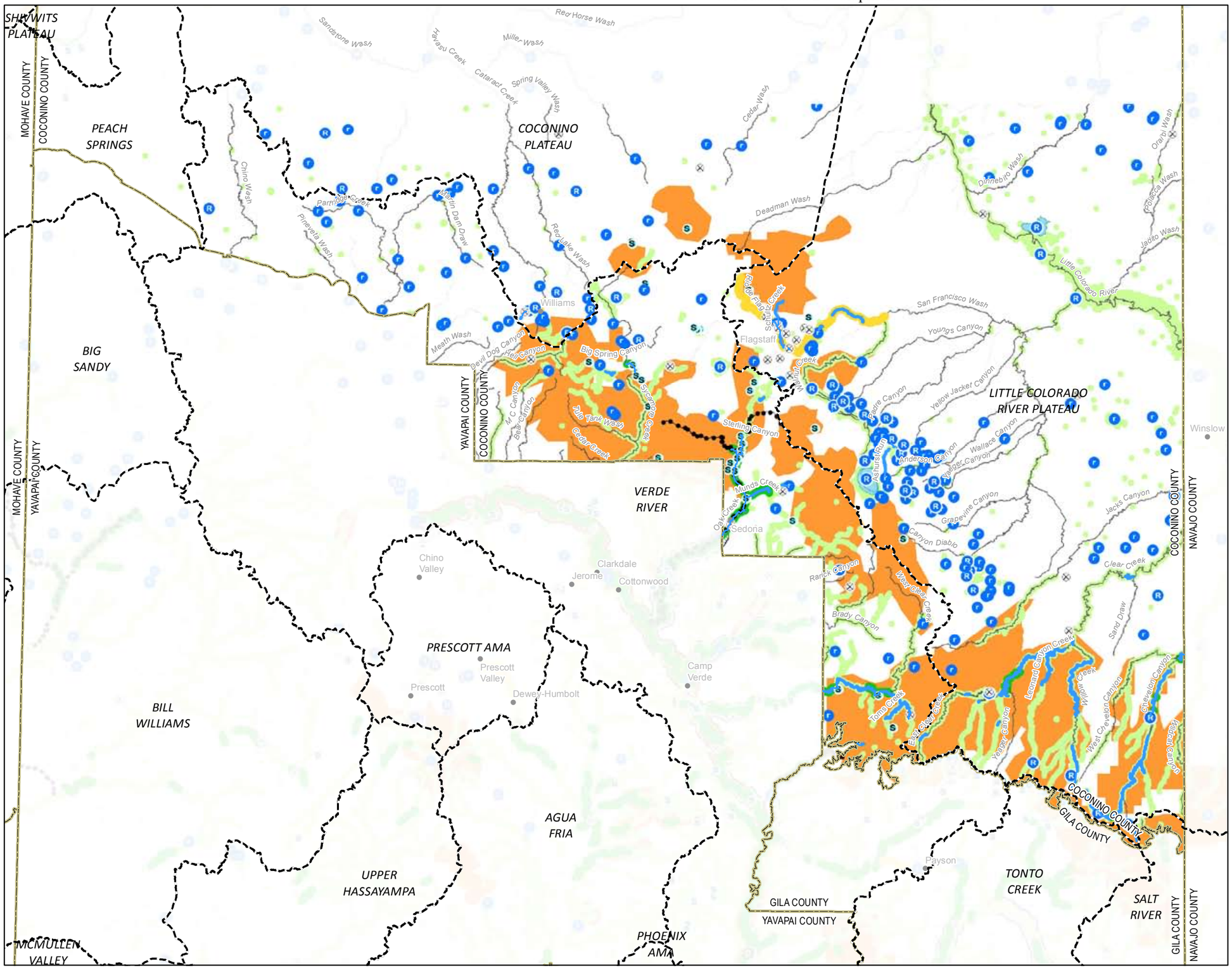

- Town (GNIS)
- County (ALRIS)
- Groundwater Basin/AMA (ADWR)
- Small Reservoir (ADWR)
- Large Reservoir (ADWR)
- Reservoir, Lake (NHD)
- Major Spring (ADWR)
- Stream Gage (USGS, SWM Study)
- Stream Gage (USGS)
- Perennial Flow (ADEQ, USGS)
- River or Stream (ALRIS)
- Outstanding Arizona Water (ADEQ)
- Effluent Dependent Stream (ADWR, NEMO)
- 1993 Riparian Inventory (AZGFD)
- Modeled Riparian Habitat (AZGFD)
- Designated ESA Critical Habitat Area (USFWS)
- Proposed ESA Critical Habitat (USFWS)

0 10 20 Kilometers

0 10 20 Miles

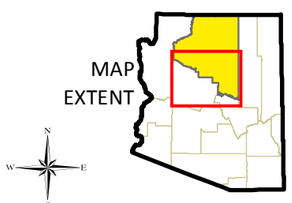

NOTE:
Because GIS data for this project were acquired from multiple sources employing different land base grids and varying accuracy standards, some inconsistencies were encountered.
The user is responsible for understanding the accuracy limitations of GIS data layers and is responsible for the results of any application of the data for other than their intended purpose.

GILA COUNTY
Land Tenure

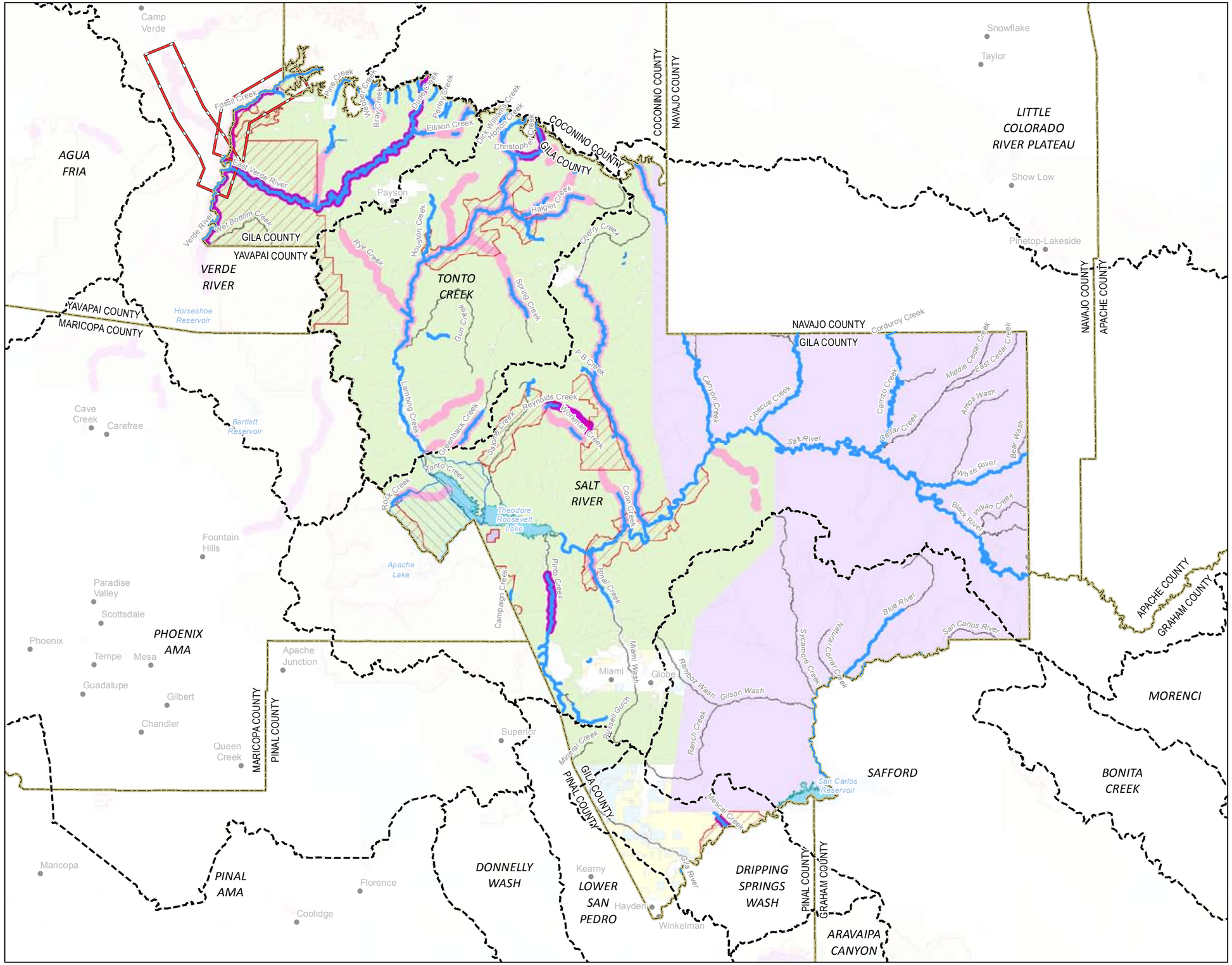

- Town (GNIS)
- County (ALRIS)
- Groundwater Basin/AMA (ADWR)
- Reservoir, Lake (NHD)
- Perennial Flow (ADEQ, USGS)
- River or Stream (ALRIS)
- Instream Flow Certificate (ADWR)
- Instream Flow Application (ADWR)
- Federally Designated Wild and Scenic River (USFS)
- Federal Conservation Land (USFS, BLM, NPS)
- State Managed Conservation Land (AZGFD, AZSP)
- BLM Land
- National Forest
- National Park
- Military Reserve
- Private or Other Land
- State Trust Land
- Tribal Land

0 10 20 Kilometers

0 20 Miles

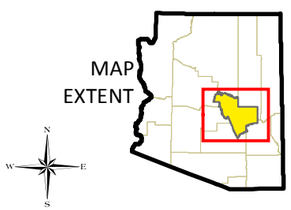

NOTE:
Because GIS data for this project were acquired from multiple sources employing different land base grids and varying accuracy standards, some inconsistencies were encountered.
The user is responsible for understanding the accuracy limitations of GIS data layers and is responsible for the results of any application of the data for other than their intended purpose.

GILA COUNTY
Natural Resources

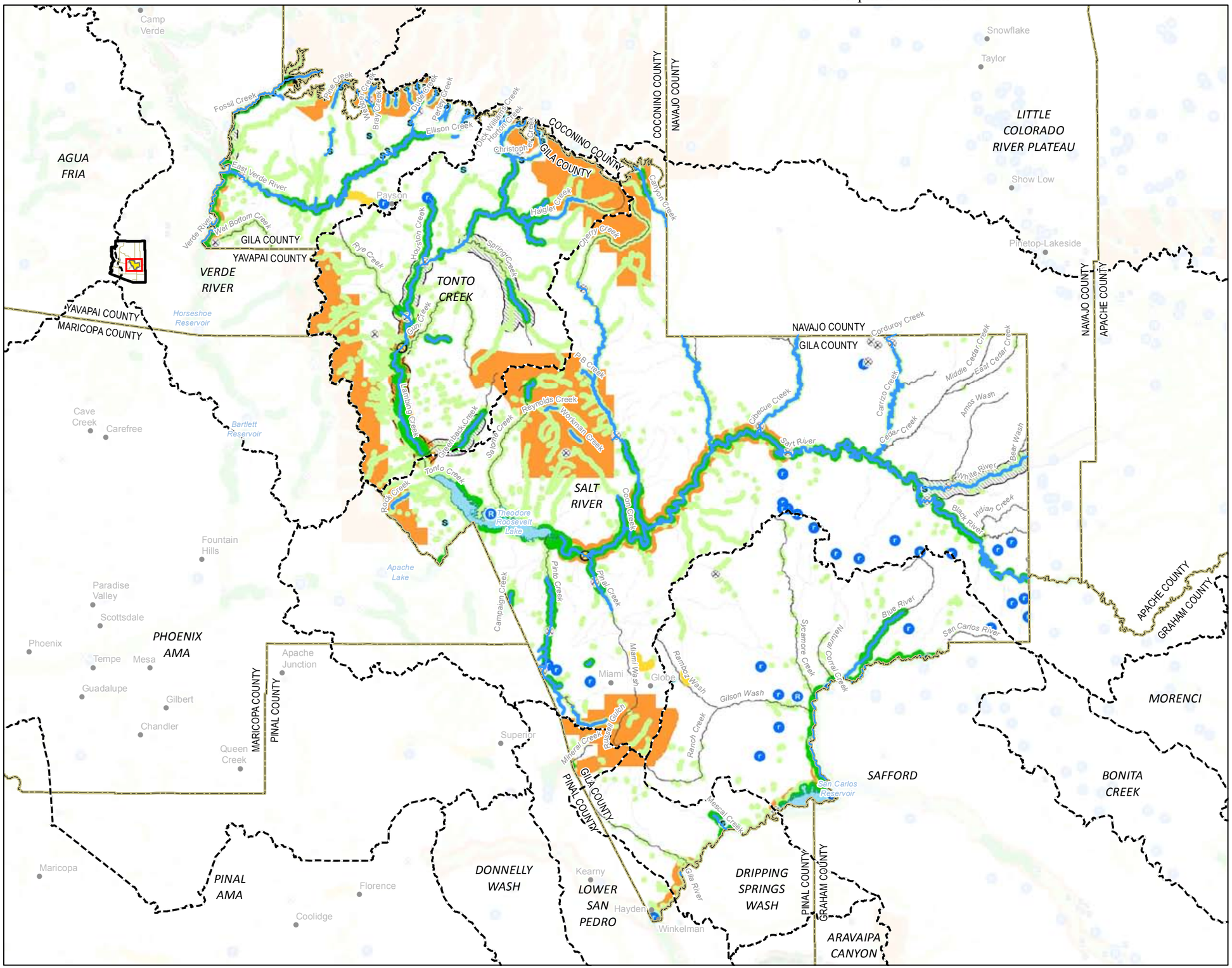

- Town (GNIS)
- County (ALRIS)
- Groundwater Basin/AMA (ADWR)
- Small Reservoir (ADWR)
- Large Reservoir (ADWR)
- Reservoir, Lake (NHD)
- Major Spring (ADWR)
- Stream Gage (USGS, SWM Study)
- Stream Gage (USGS)
- Perennial Flow (ADEQ, USGS)
- River or Stream (ALRIS)
- Outstanding Arizona Water (ADEQ)
- Effluent Dependent Stream (ADWR, NEMO)
- 1993 Riparian Inventory (AZGFD)
- Modeled Riparian Habitat (AZGFD)
- Designated ESA Critical Habitat Area (USFWS)
- Proposed ESA Critical Habitat (USFWS)

0 10 20 Kilometers

0 10 20 Miles

MAP EXTENT

NOTE:
Because GIS data for this project were acquired from multiple sources employing different land base grids and varying accuracy standards, some inconsistencies were encountered.
The user is responsible for understanding the accuracy limitations of GIS data layers and is responsible for the results of any application of the data for other than their intended purpose.

C-5.1

GRAHAM COUNTY
Land Tenure

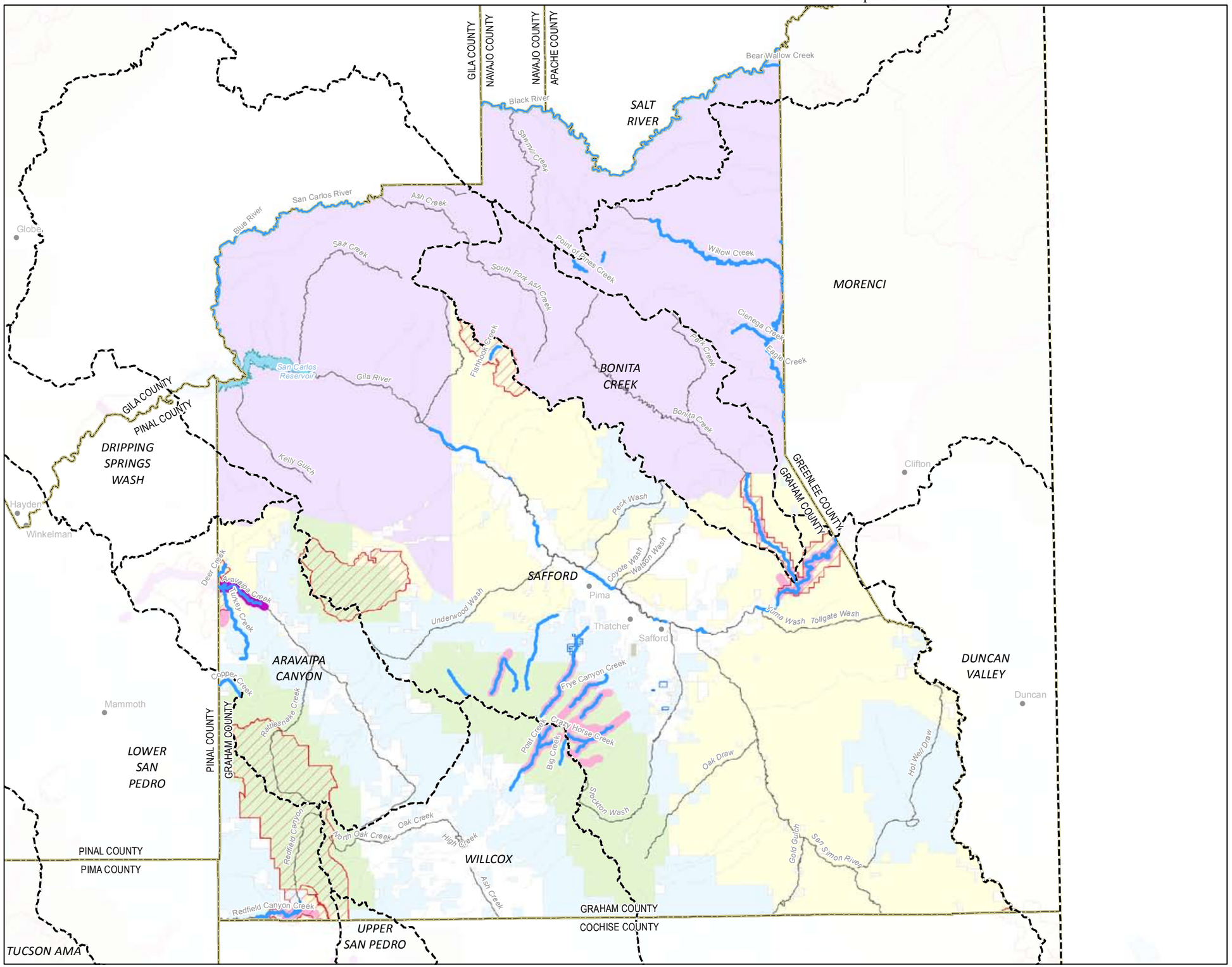

- Town (GNIS)
- County (ALRIS)
- Groundwater Basin/AMA (ADWR)
- Reservoir, Lake (NHD)
- Perennial Flow (ADEQ, USGS)
- River or Stream (ALRIS)
- Instream Flow Certificate (ADWR)
- Instream Flow Application (ADWR)
- Federally Designated Wild and Scenic River (USFS)
- Federal Conservation Land (USFS, BLM, NPS)
- State Managed Conservation Land (AZGFD, AZSP)
- BLM Land
- National Forest
- National Park
- Military Reserve
- Private or Other Land
- State Trust Land
- Tribal Land

0 10 20 Kilometers

0 10 20 Miles

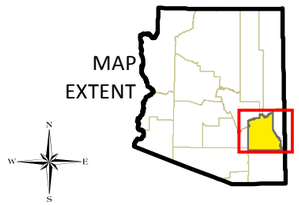

NOTE:
Because GIS data for this project were acquired from multiple sources employing different land base grids and varying accuracy standards, some inconsistencies were encountered.
The user is responsible for understanding the accuracy limitations of GIS data layers and is responsible for the results of any application of the data for other than their intended purpose.

GRAHAM COUNTY
Natural Resources

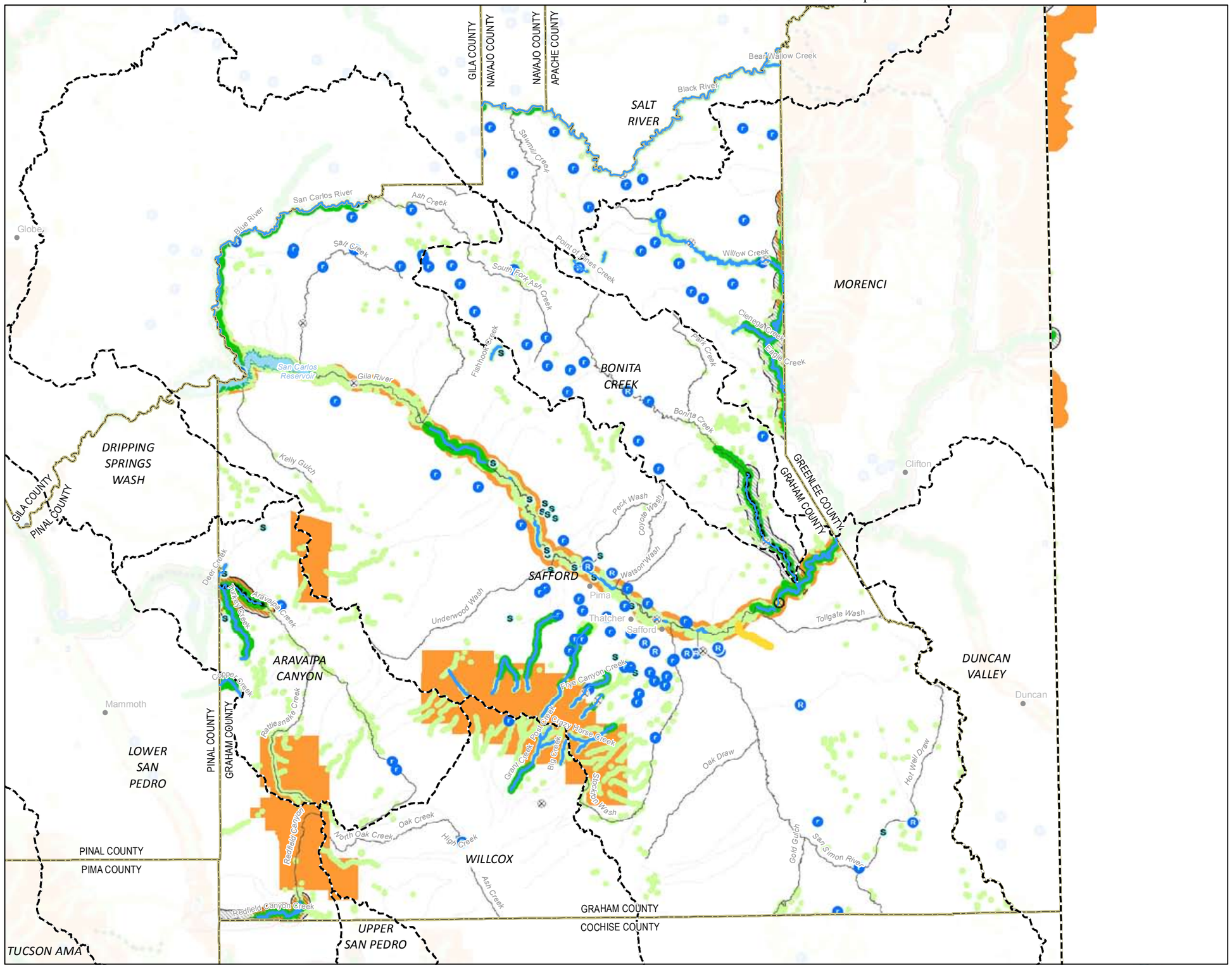

- Town (GNIS)
- County (ALRIS)
- Groundwater Basin/AMA (ADWR)
- Small Reservoir (ADWR)
- Large Reservoir (ADWR)
- Reservoir, Lake (NHD)
- Major Spring (ADWR)
- Stream Gage (USGS, SWM Study)
- Stream Gage (USGS)
- Perennial Flow (ADEQ, USGS)
- River or Stream (ALRIS)
- Outstanding Arizona Water (ADEQ)
- Effluent Dependent Stream (ADWR, NEMO)
- 1993 Riparian Inventory (AZGFD)
- Modeled Riparian Habitat (AZGFD)
- Designated ESA Critical Habitat Area (USFWS)
- Proposed ESA Critical Habitat (USFWS)

0 10 20 Kilometers

0 10 20 Miles

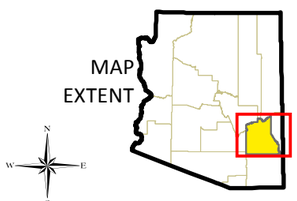

NOTE:
Because GIS data for this project were acquired from multiple sources employing different land base grids and varying accuracy standards, some inconsistencies were encountered.
The user is responsible for understanding the accuracy limitations of GIS data layers and is responsible for the results of any application of the data for other than their intended purpose.

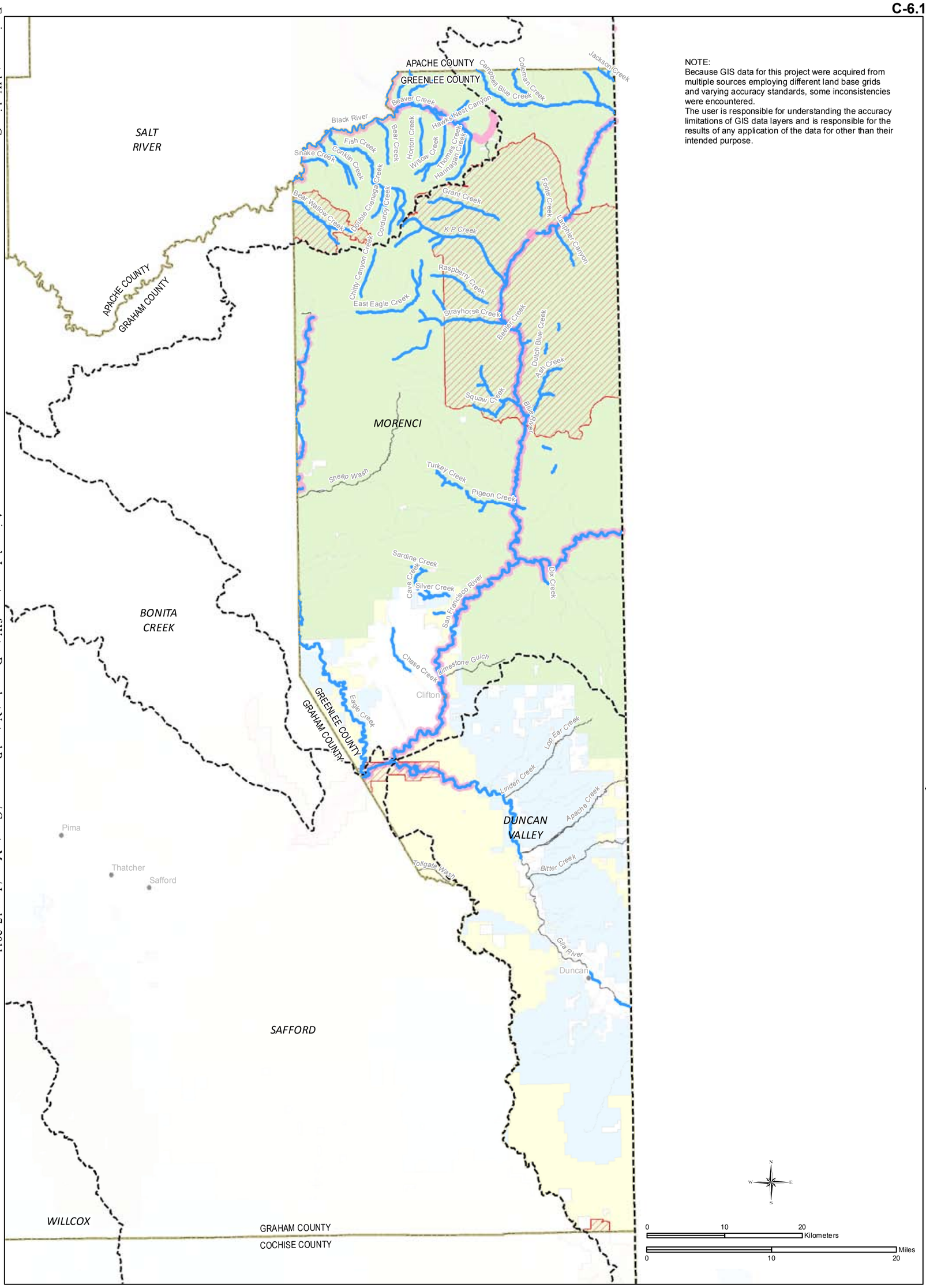

- Town (GNIS)
- County (ALRIS)
- Groundwater Basin/AMA (ADWR)
- Reservoir, Lake (NHD)
- Perennial Flow (ADEQ, USGS)
- River or Stream (ALRIS)
- Instream Flow Certificate (ADWR)
- Instream Flow Application (ADWR)
- Federally Designated Wild and Scenic River (USFS)
- Federal Conservation Land (USFS, BLM, NPS)
- State Managed Conservation Land (AZGFD, AZSP)
- BLM Land
- National Forest
- National Park
- Military Reserve
- Private or Other Land
- State Trust Land
- Tribal Land

MAP EXTENT

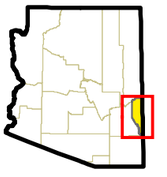

GREENLEE COUNTY
Land Tenure

C-6.2

GREENLEE COUNTY Natural Resources

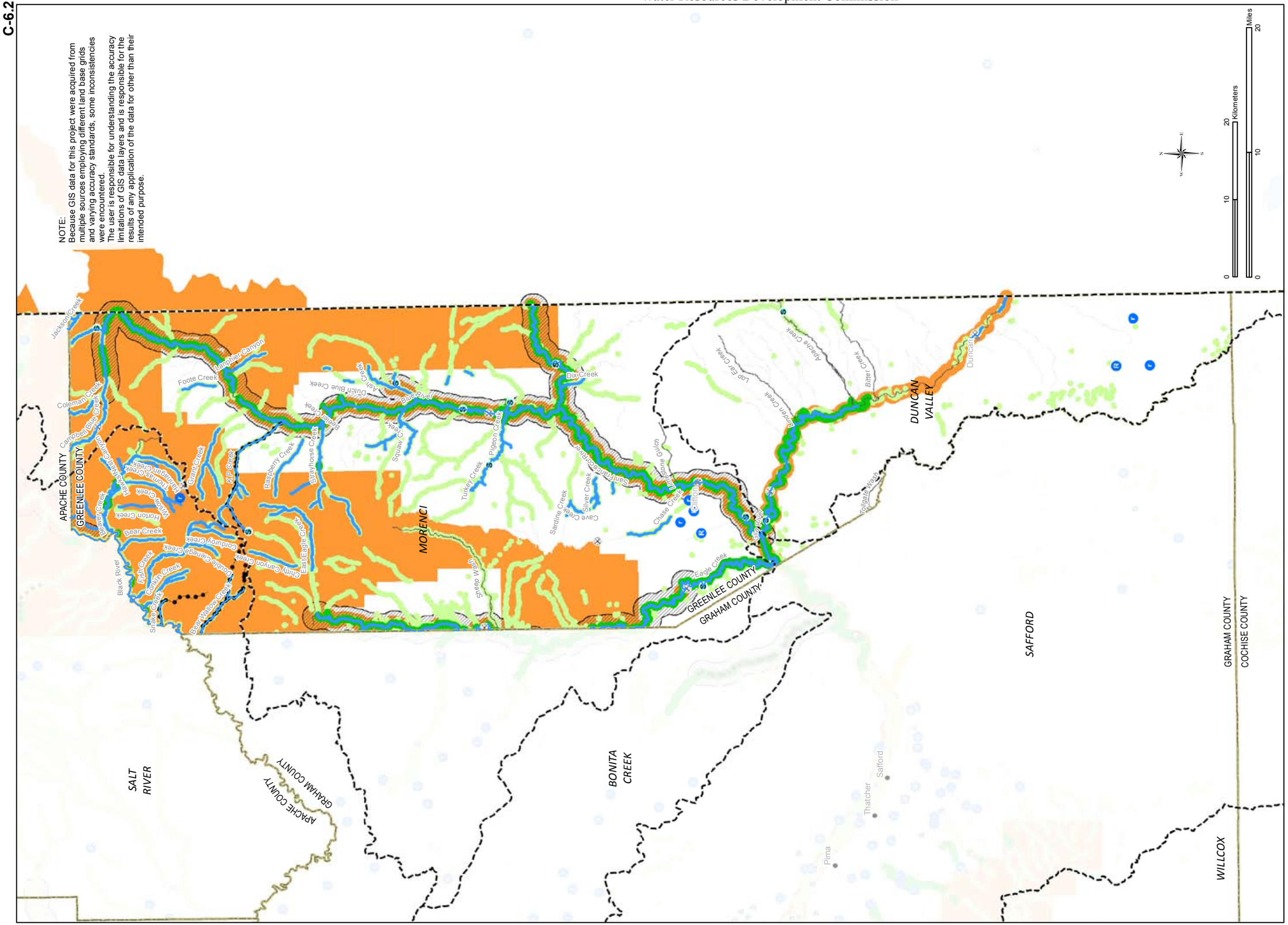

MAP EXTENT

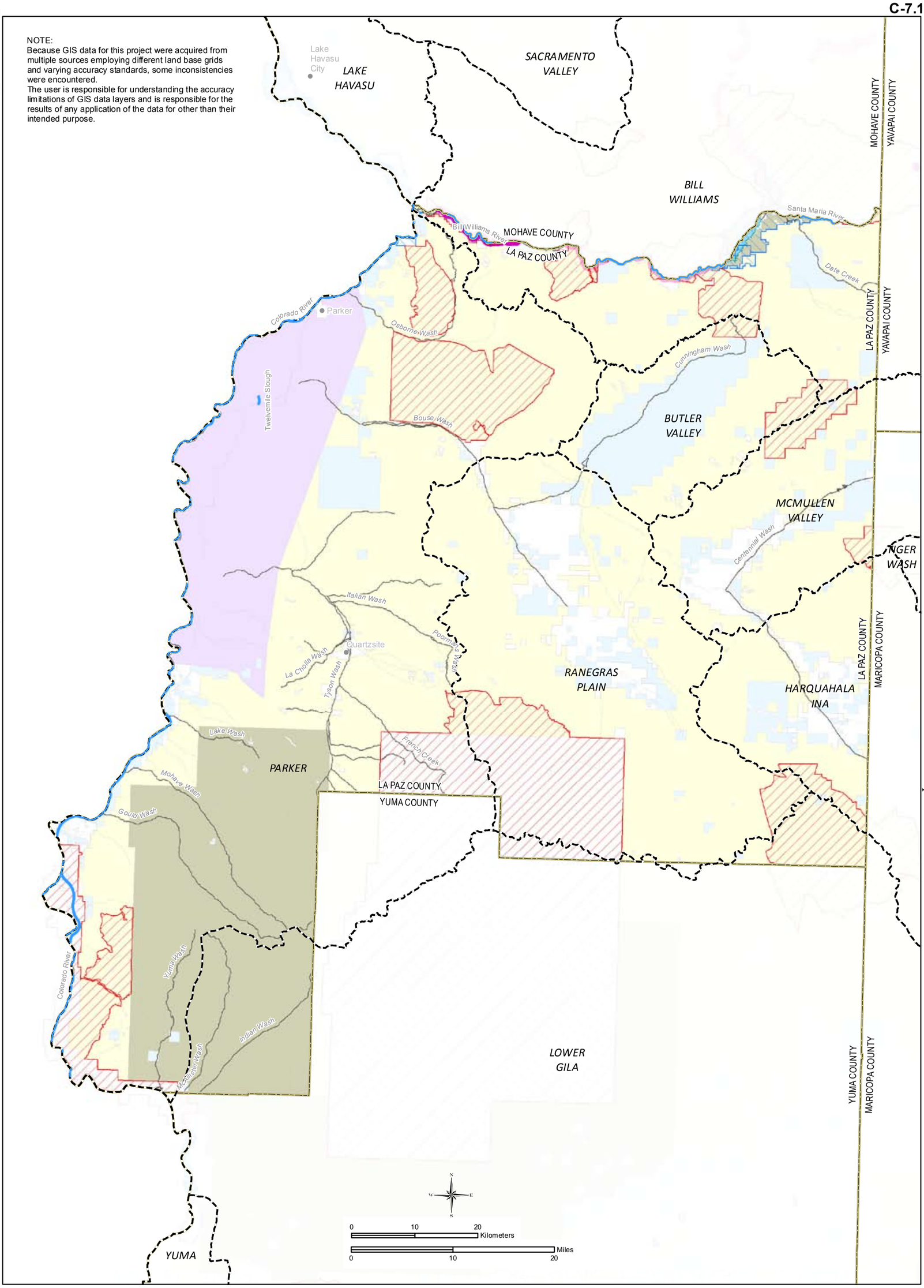

- Town (GNIS)
- County (ALRIS)
- Groundwater Basin/AMA (ADWR)
- Reservoir, Lake (NHD)
- Perennial Flow (ADEQ, USGS)
- River or Stream (ALRIS)
- Instream Flow Certificate (ADWR)
- Instream Flow Application (ADWR)
- Federally Designated Wild and Scenic River (USFS)
- Federal Conservation Land (USFS, BLM, NPS)
- State Managed Conservation Land (AZGFD, AZSP)
- BLM Land
- National Forest
- National Park
- Military Reserve
- Private or Other Land
- State Trust Land
- Tribal Land

MAP EXTENT

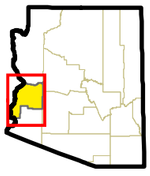

LA PAZ COUNTY
Land Tenure

C-7.2

LA PAZ COUNTY Natural Resources

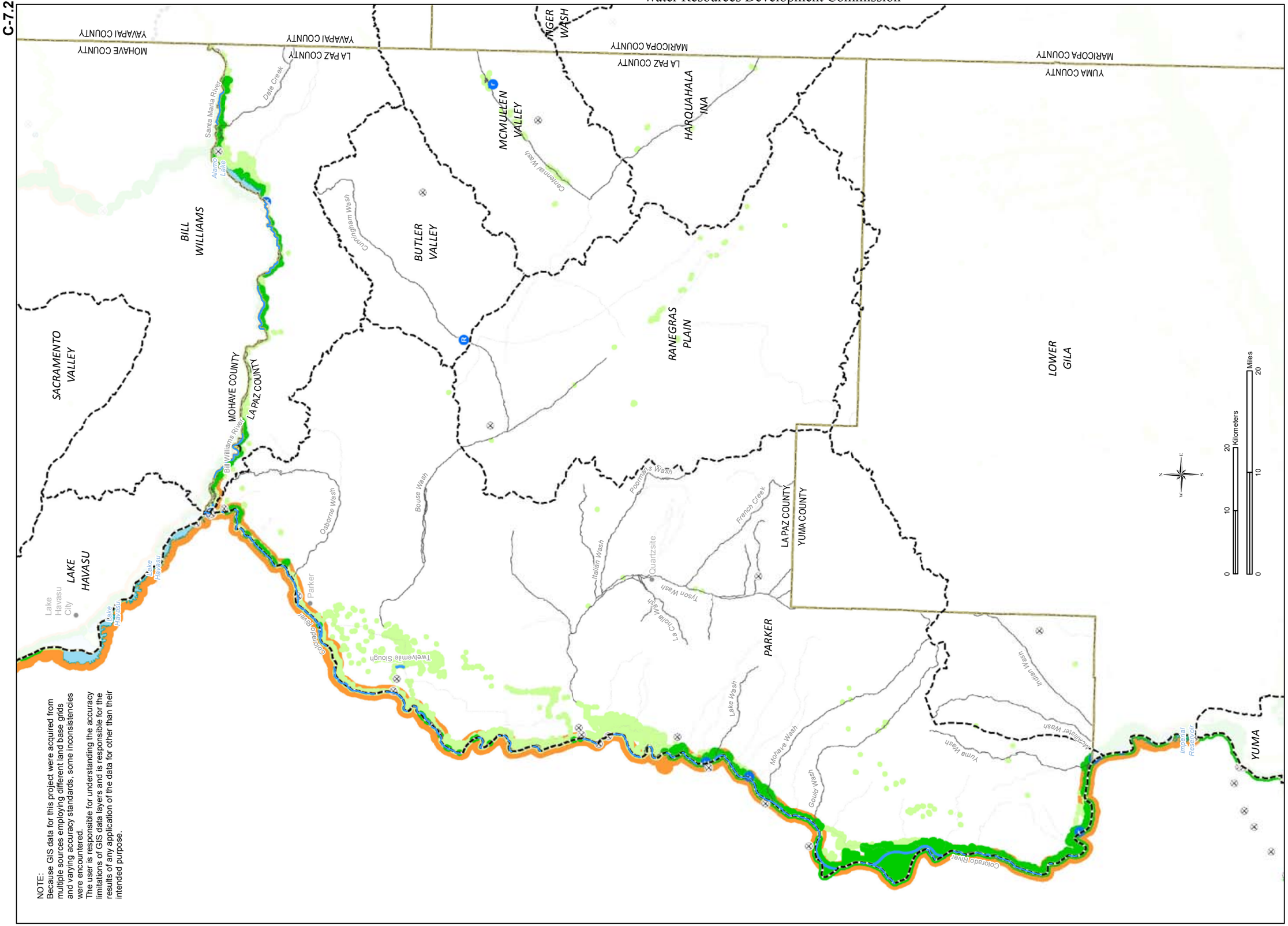

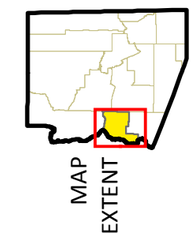

NOTE:
Because GIS data for this project were acquired from multiple sources employing different land base grids and varying accuracy standards, some inconsistencies were encountered.
The user is responsible for understanding the accuracy limitations of GIS data layers and is responsible for the results of any application of the data for other than their intended purpose.

MARICOPA COUNTY
Land Tenure

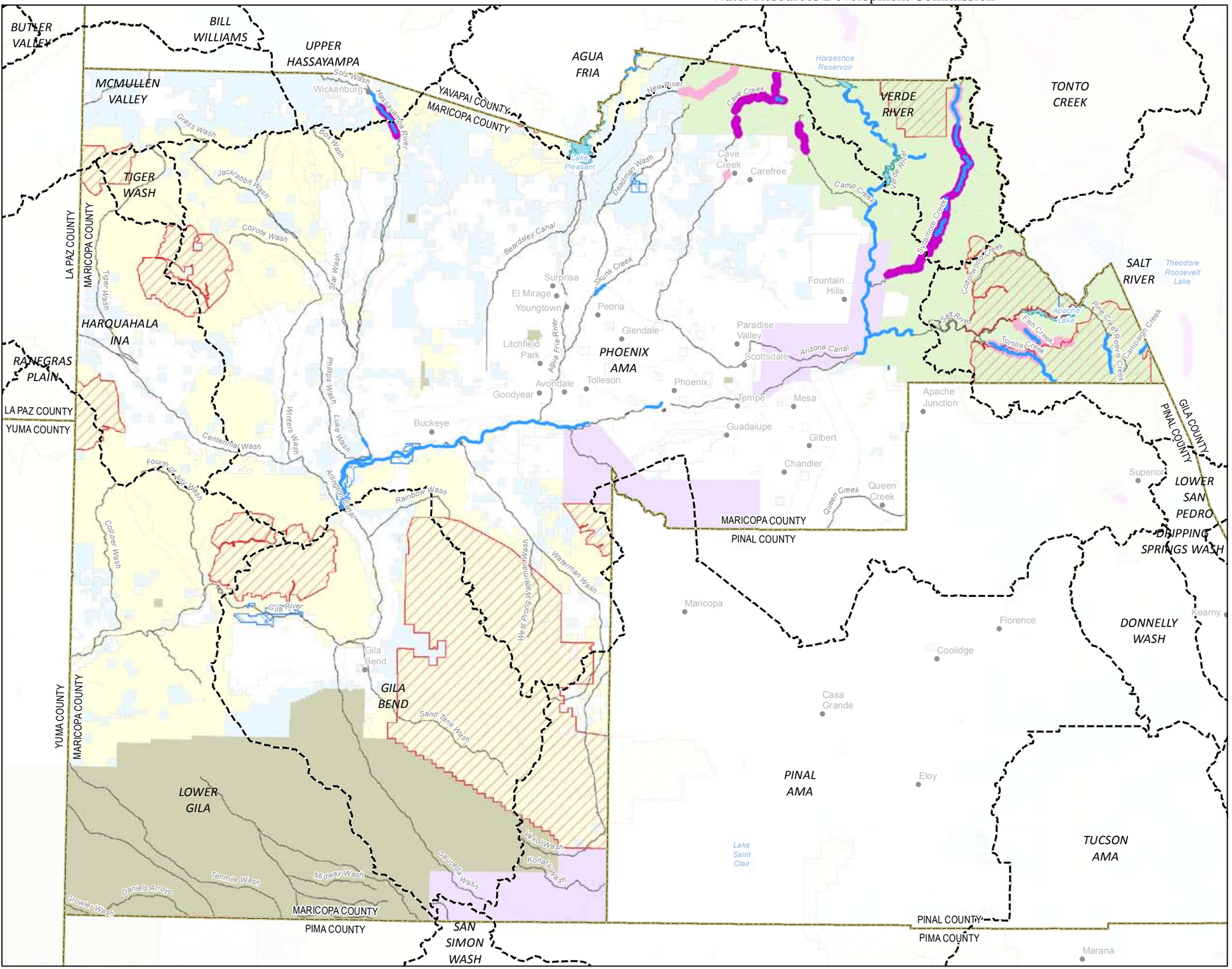

- Town (GNIS)
- County (ALRIS)
- Groundwater Basin/AMA (ADWR)
- Reservoir, Lake (NHD)
- Perennial Flow (ADEQ, USGS)
- River or Stream (ALRIS)
- Instream Flow Certificate (ADWR)
- Instream Flow Application (ADWR)
- Federally Designated Wild and Scenic River (USFS)
- Federal Conservation Land (USFS, BLM, NPS)
- State Managed Conservation Land (AZGFD, AZSP)
- BLM Land
- National Forest
- National Park
- Military Reserve
- Private or Other Land
- State Trust Land
- Tribal Land

0 10 20 Kilometers

0 10 20 Miles

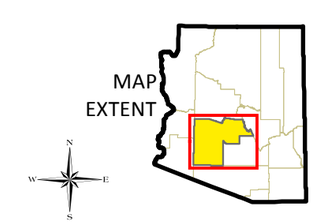

NOTE:
Because GIS data for this project were acquired from multiple sources employing different land base grids and varying accuracy standards, some inconsistencies were encountered.
The user is responsible for understanding the accuracy limitations of GIS data layers and is responsible for the results of any application of the data for other than their intended purpose.

MARICOPA COUNTY
Natural Resources

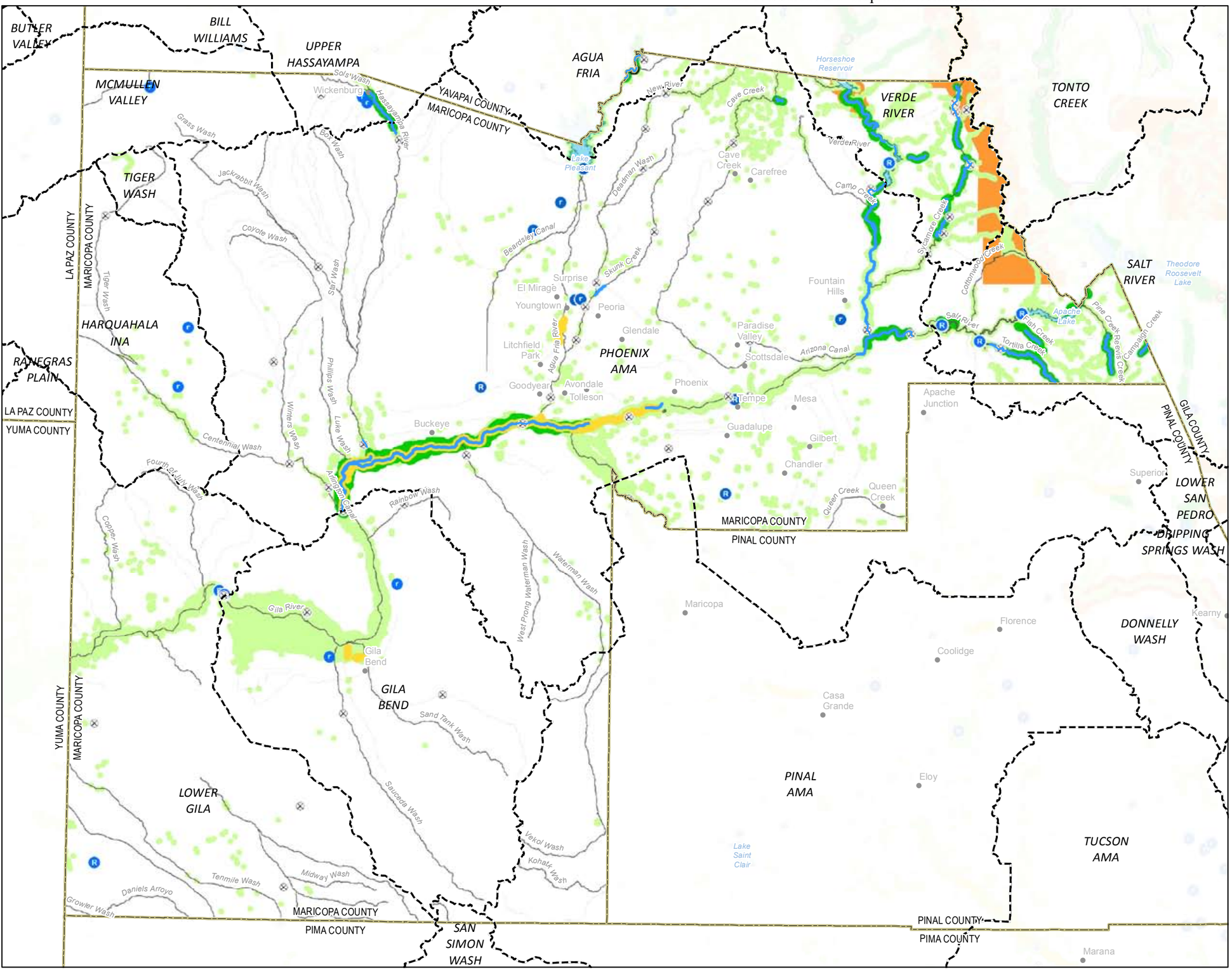

- Town (GNIS)
- County (ALRIS)
- Groundwater Basin/AMA (ADWR)
- Small Reservoir (ADWR)
- Large Reservoir (ADWR)
- Reservoir, Lake (NHD)
- Major Spring (ADWR)
- Stream Gage (USGS, SWM Study)
- Stream Gage (USGS)
- Perennial Flow (ADEQ, USGS)
- River or Stream (ALRIS)
- Outstanding Arizona Water (ADEQ)
- Effluent Dependent Stream (ADWR, NEMO)
- 1993 Riparian Inventory (AZGFD)
- Modeled Riparian Habitat (AZGFD)
- Designated ESA Critical Habitat Area (USFWS)
- Proposed ESA Critical Habitat (USFWS)

0 10 20 Kilometers

0 10 20 Miles

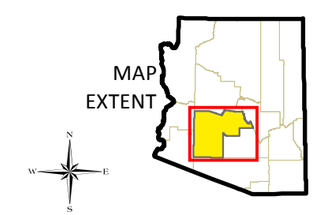

NOTE:
Because GIS data for this project were acquired from multiple sources employing different land base grids and varying accuracy standards, some inconsistencies were encountered.
The user is responsible for understanding the accuracy limitations of GIS data layers and is responsible for the results of any application of the data for other than their intended purpose.

NOTE:
Because GIS data for this project were acquired from multiple sources employing different land base grids and varying accuracy standards, some inconsistencies were encountered.
The user is responsible for understanding the accuracy limitations of GIS data layers and is responsible for the results of any application of the data for other than their intended purpose.

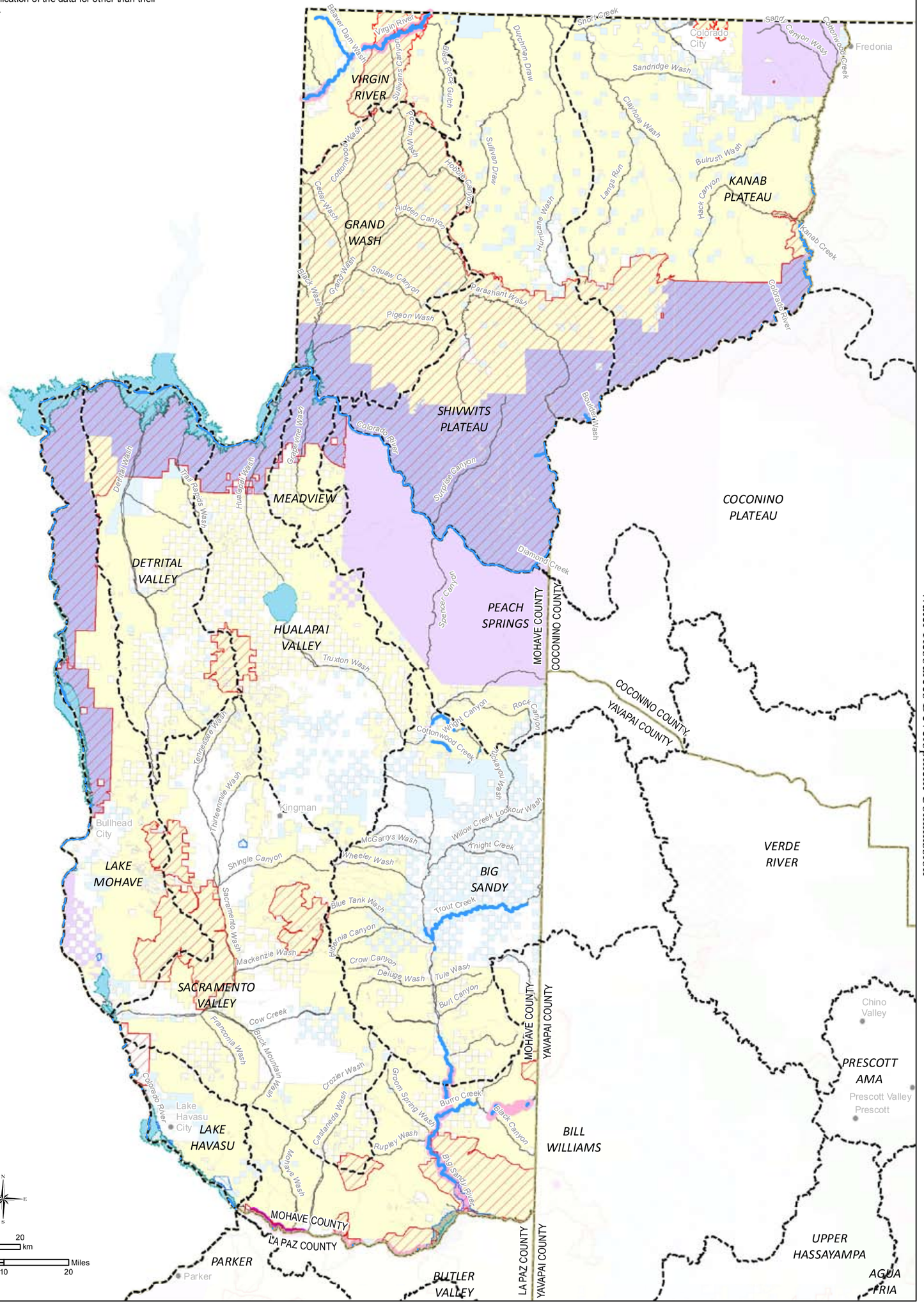

- Town (GNIS)
- County (ALRIS)
- Groundwater Basin/AMA (ADWR)
- Reservoir, Lake (NHD)
- Perennial Flow (ADEQ, USGS)
- River or Stream (ALRIS)
- Instream Flow Certificate (ADWR)
- Instream Flow Application (ADWR)
- Federally Designated Wild and Scenic River (USFS)
- Federal Conservation Land (USFS, BLM, NPS)
- State Managed Conservation Land (AZGFD, AZSP)
- BLM Land
- National Forest
- National Park
- Military Reserve
- Private or Other Land
- State Trust Land
- Tribal Land

MAP EXTENT

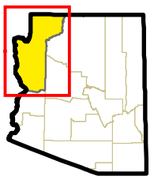

MOHAVE COUNTY
Land Tenure

NOTE:
Because GIS data for this project were acquired from multiple sources employing different land base grids and varying accuracy standards, some inconsistencies were encountered.
The user is responsible for understanding the accuracy limitations of GIS data layers and is responsible for the results of any application of the data for other than their intended purpose.

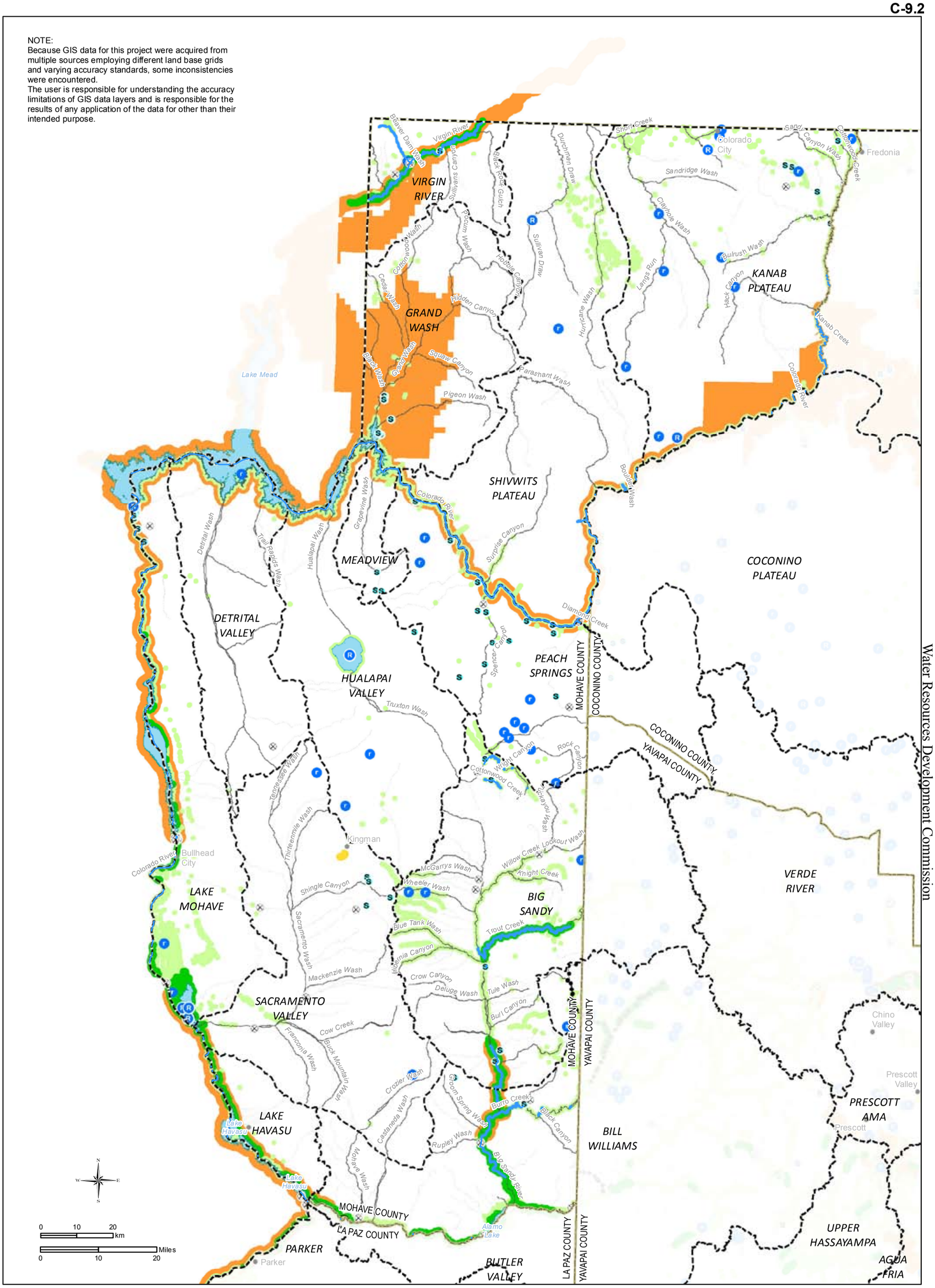

- Town (GNIS)
- County (ALRIS)
- Groundwater Basin/AMA (ADWR)
- Small Reservoir (ADWR)
- Large Reservoir (ADWR)
- Reservoir, Lake (NHD)
- Major Spring (ADWR)
- Stream Gage (USGS, SWM Study)
- Stream Gage (USGS)
- Perennial Flow (ADEQ, USGS)
- River or Stream (ALRIS)
- Outstanding Arizona Water (ADEQ)
- Effluent Dependent Stream (ADWR, NEMO)
- 1993 Riparian Inventory (AZGFD)
- Modeled Riparian Habitat (AZGFD)
- Designated ESA Critical Habitat Area (USFWS)
- Proposed ESA Critical Habitat (USFWS)

MAP EXTENT

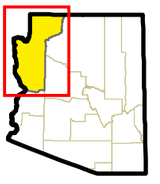

MOHAVE COUNTY
Natural Resources

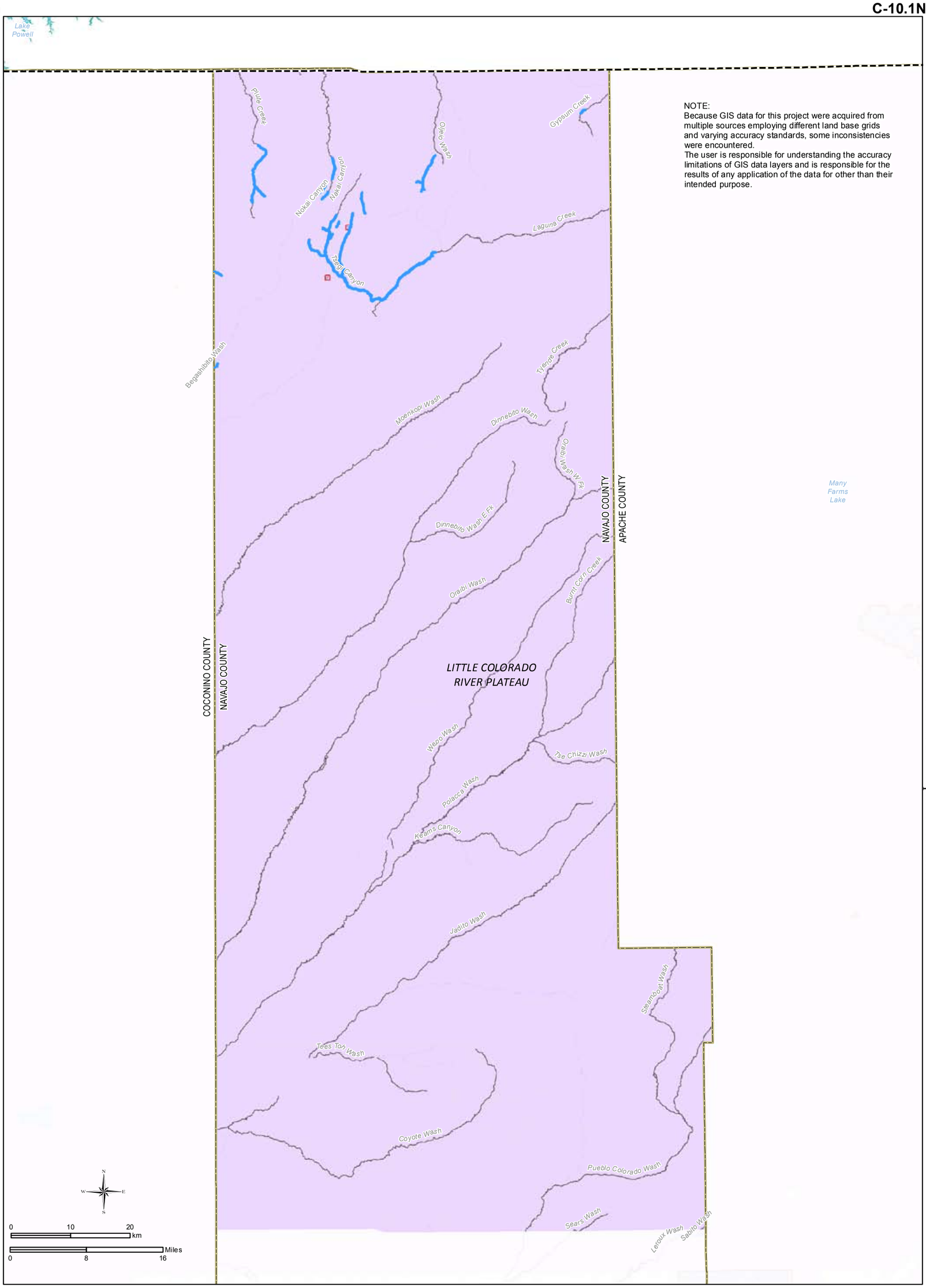

NOTE:
Because GIS data for this project were acquired from multiple sources employing different land base grids and varying accuracy standards, some inconsistencies were encountered.
The user is responsible for understanding the accuracy limitations of GIS data layers and is responsible for the results of any application of the data for other than their intended purpose.

- Town (GNIS)
- County (ALRIS)
- Groundwater Basin/AMA (ADWR)
- Reservoir, Lake (NHD)
- Perennial Flow (ADEQ, USGS)
- River or Stream (ALRIS)
- Instream Flow Certificate (ADWR)
- Instream Flow Application (ADWR)
- Federally Designated Wild and Scenic River (USFS)
- Federal Conservation Land (USFS, BLM, NPS)
- State Managed Conservation Land (AZGFD, AZSP)
- BLM Land
- National Forest
- National Park
- Military Reserve
- Private or Other Land
- State Trust Land
- Tribal Land

MAP EXTENT

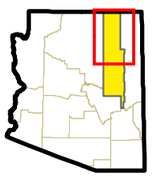

NAVAJO COUNTY (North Half) Land Tenure

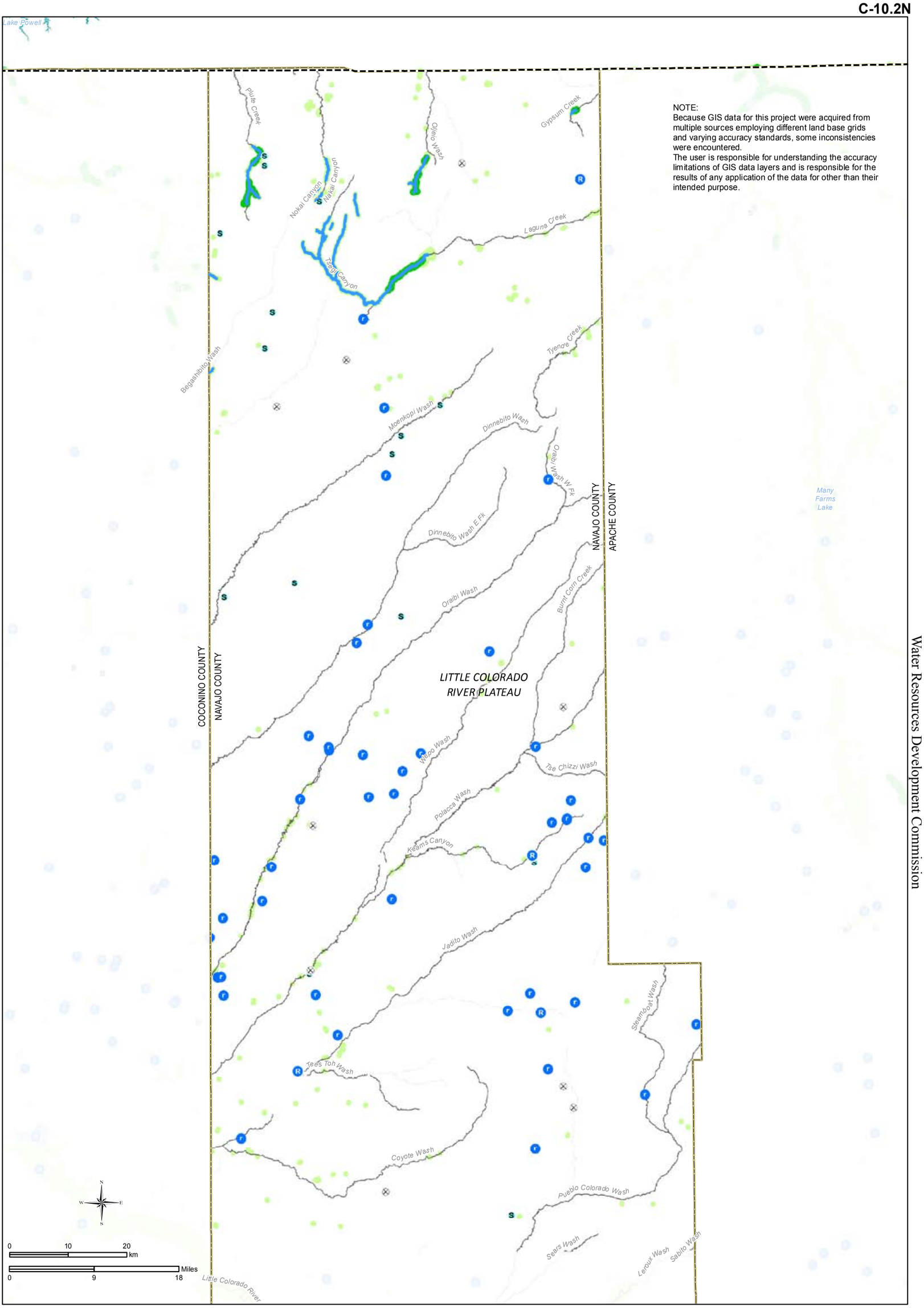

NOTE:
Because GIS data for this project were acquired from multiple sources employing different land base grids and varying accuracy standards, some inconsistencies were encountered.
The user is responsible for understanding the accuracy limitations of GIS data layers and is responsible for the results of any application of the data for other than their intended purpose.

- Town (GNIS)
- County (ALRIS)
- Groundwater Basin/AMA (ADWR)
- Small Reservoir (ADWR)
- Large Reservoir (ADWR)
- Reservoir, Lake (NHD)
- Major Spring (ADWR)
- Stream Gage (USGS, SWM Study)
- Stream Gage (USGS)
- Perennial Flow (ADEQ, USGS)
- River or Stream (ALRIS)
- Outstanding Arizona Water (ADEQ)
- Effluent Dependent Stream (ADWR, NEMO)
- 1993 Riparian Inventory (AZGFD)
- Modeled Riparian Habitat (AZGFD)
- Designated ESA Critical Habitat Area (USFWS)
- Proposed ESA Critical Habitat (USFWS)

MAP EXTENT

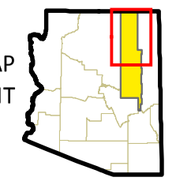

NAVAJO COUNTY (North Half) Natural Resources

C-10.1S

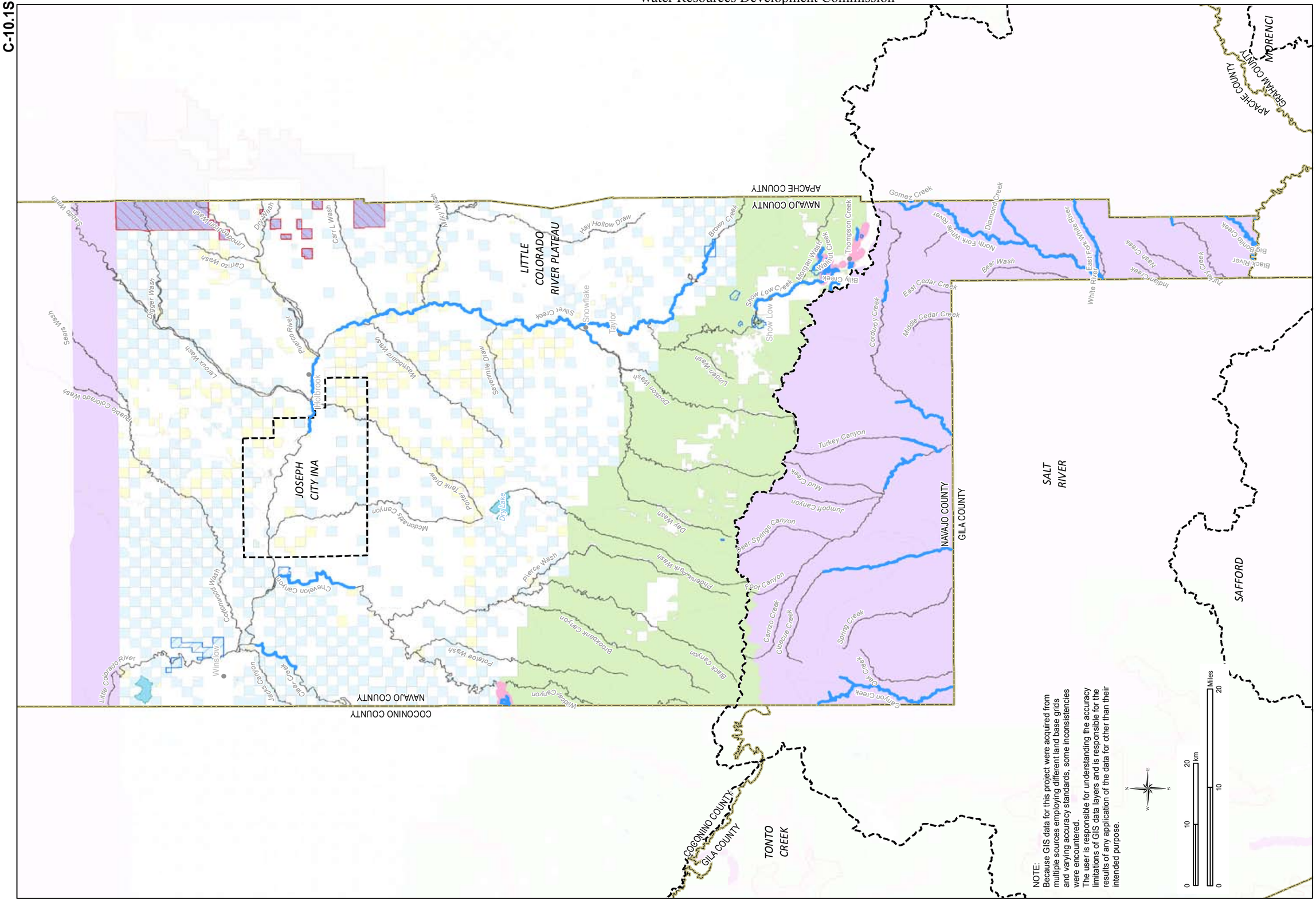
NAVAJO COUNTY
(South Half)
Land Tenure
MAP EXTENT
Federal Conservation Land (USFS, BLM, NPS)
State Managed Conservation Land (AZGFD, AZSP)
BLM Land
National Forest
National Park
Military Reserve
Private or Other Land
State Trust Land
Tribal Land
Town (GNIS)
County (ALRIS)
Groundwater Basin/AMA (ADWR)
Reservoir, Lake (NHD)
Perennial Flow (ADEQ, USGS)
River or Stream (ALRIS)
Instream Flow Certificate (ADWR)
Instream Flow Application (ADWR)
Federally Designed Wild and Scenic River (USFS)
NOTE:
Because GIS data for this project were acquired from multiple sources employing different land base grids and varying accuracy standards, some inconsistencies were encountered.
The user is responsible for understanding the accuracy limitations of GIS data layers and is responsible for the results of any application of the data for other than their intended purpose.
0 10 20 km
0 10 20 Miles
N
W
E
S
APACHE COUNTY
GRAHAM COUNTY
MORENCI
NAVAJO COUNTY
APACHE COUNTY
LITTLE COLORADO RIVER PLATEAU
Hay Hollow Draw
Brown Creek
Thompson Creek
Gomez Creek
North Fork White River
Diamond Creek
Bear Wash
East Fork White River
White River
East Fork
Indian Creek
Nash Creek
Turkey Creek
Big Bonito Creek
Black River
Walnut Creek
Billy Creek
Morgan Wash
Show Low Creek
Show Low
East Cedar Creek
Middle Cedar Creek
Corduroy Creek
Silver Creek
Snowflake
Taylor
Carr L Wash
Milky Wash
Dry Wash
Limestone Wash
Carrizo Wash
Sabio Wash
Digger Wash
Seats Wash
Leroux Wash
Pueblo Colorado Wash
Pueblo River
Holbrook
Westboard Wash
Sevenmile Draw
Dodson Wash
Urdan Wash
JOSEPH CITY INA
Porter Tank Draw
McDonalds Canyon
Dry Lake
Turkey Canyon
Mud Creek
Jumpoff Canyon
Deer Springs Canyon
Poor Canyon
Carrizo Creek
Cibecue Creek
Spring Creek
Oak Creek
Canyon Creek
Day Wash
Phoenix Park Wash
Pierce Wash
Brookbank Canyon
Black Canyon
Potato Wash
Wildcat Canyon
Chevelon Canyon
Cottonwood Wash
Little Colorado River
Winslow
Clear Creek
Jacks Canyon
NAVAJO COUNTY
COCONINO COUNTY
GILA COUNTY
NAVAJO COUNTY
SALT RIVER
SAFFORD
COCONINO COUNTY
GILA COUNTY
TONTO CREEK

C-10.2S

NAVAJO COUNTY (South Half) Natural Resources

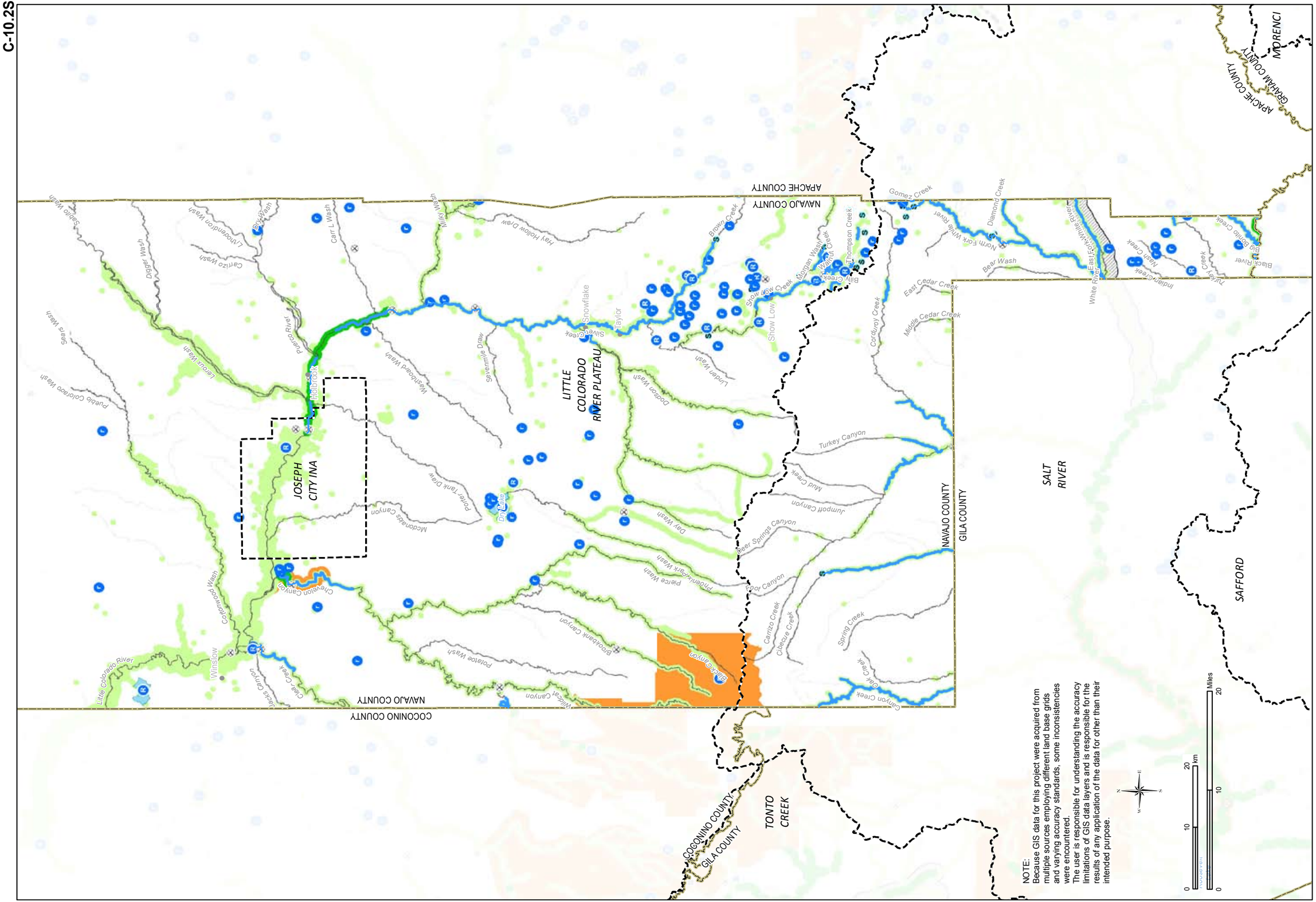

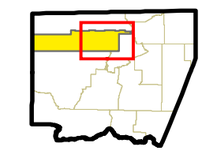

PIMA COUNTY
Land Tenure

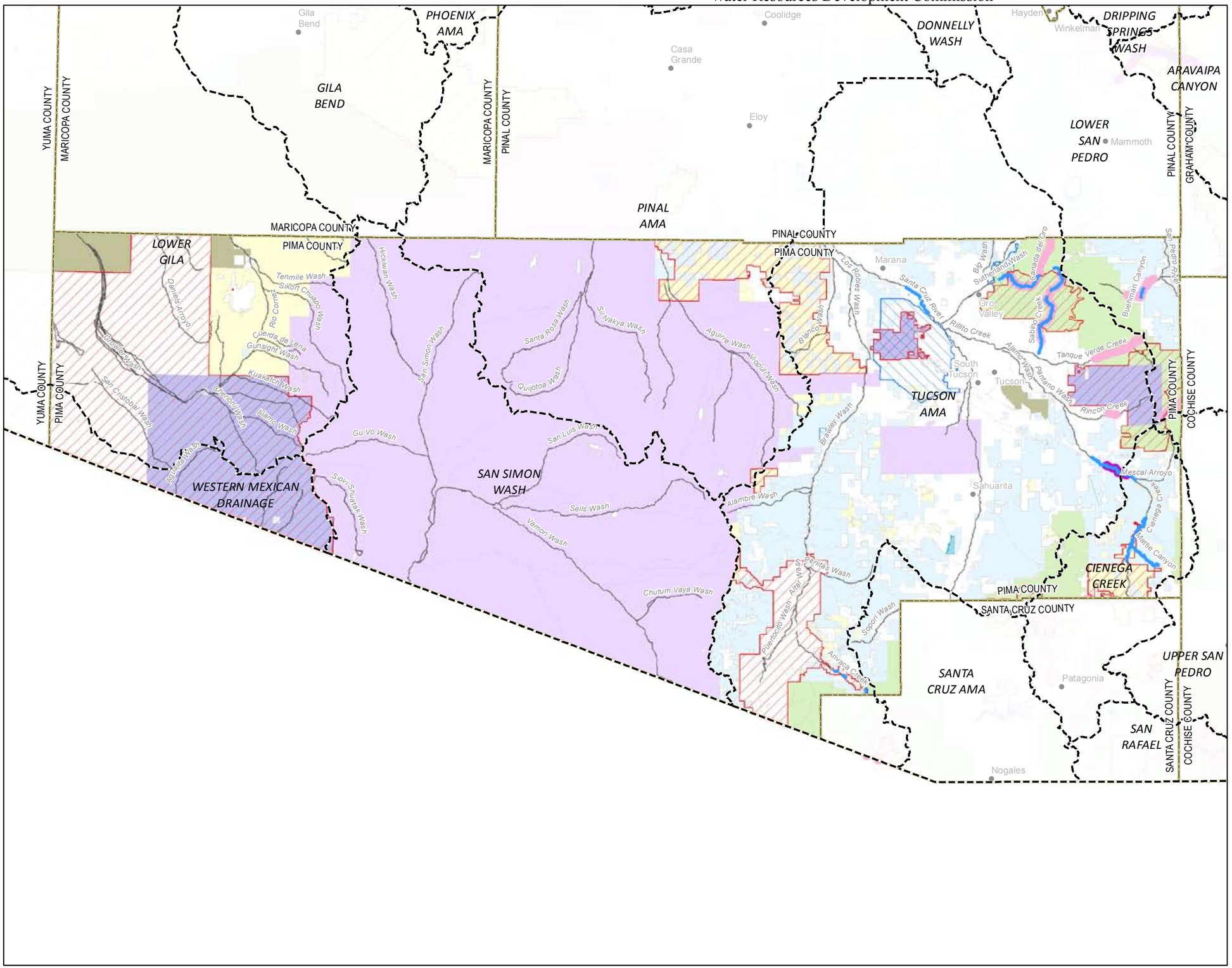

- Town (GNIS)
- County (ALRIS)
- Groundwater Basin/AMA (ADWR)
- Reservoir, Lake (NHD)
- Perennial Flow (ADEQ, USGS)
- River or Stream (ALRIS)
- Instream Flow Certificate (ADWR)
- Instream Flow Application (ADWR)
- Federally Designated Wild and Scenic River (USFS)
- Federal Conservation Land (USFS, BLM, NPS)
- State Managed Conservation Land (AZGFD, AZSP)
- BLM Land
- National Forest
- National Park
- Military Reserve
- Private or Other Land
- State Trust Land
- Tribal Land

0 10 20 km

0 10 20 Miles

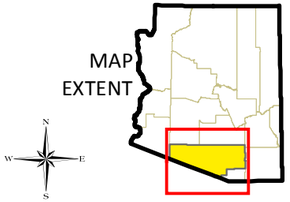

NOTE:
Because GIS data for this project were acquired from multiple sources employing different land base grids and varying accuracy standards, some inconsistencies were encountered.
The user is responsible for understanding the accuracy limitations of GIS data layers and is responsible for the results of any application of the data for other than their intended purpose.

PIMA COUNTY
Natural Resources

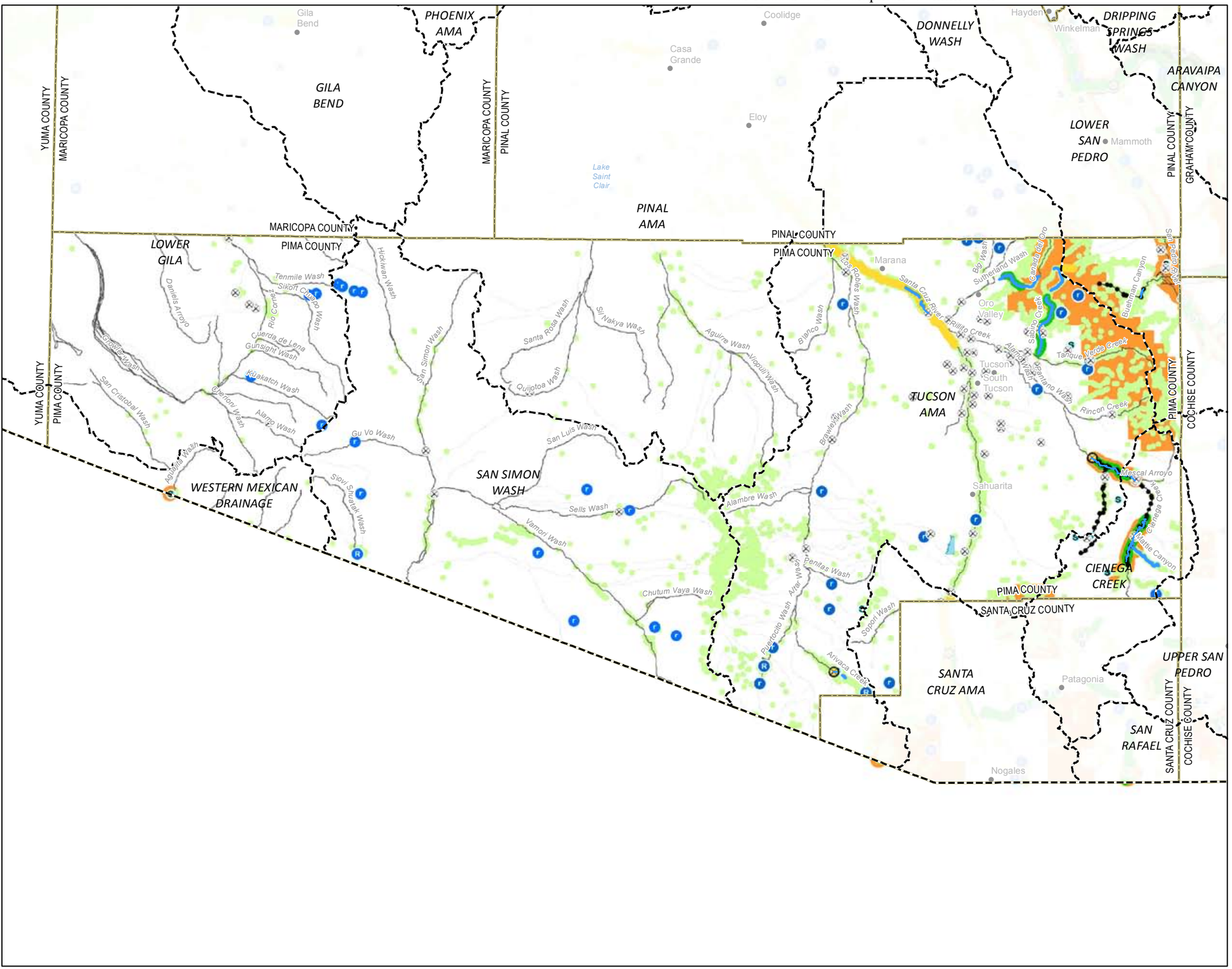

- Town (GNIS)
- County (ALRIS)
- Groundwater Basin/AMA (ADWR)
- Small Reservoir (ADWR)
- Large Reservoir (ADWR)
- Reservoir, Lake (NHD)
- Major Spring (ADWR, Pima County)
- Stream Gage (USGS, SWM Study)
- Stream Gage (USGS)
- Perennial Flow (ADEQ, USGS)
- River or Stream (ALRIS)
- Outstanding Arizona Water (ADEQ)
- Effluent Dependent Stream (ADWR, NEMO)
- 1993 Riparian Inventory (AZGFD)
- Modeled Riparian Habitat (AZGFD)
- Designated ESA Critical Habitat Area (USFWS)
- Proposed ESA Critical Habitat (USFWS)

NOTE:
Because GIS data for this project were acquired from multiple sources employing different land base grids and varying accuracy standards, some inconsistencies were encountered.
The user is responsible for understanding the accuracy limitations of GIS data layers and is responsible for the results of any application of the data for other than their intended purpose.

C-12.1

PINAL COUNTY
Land Tenure

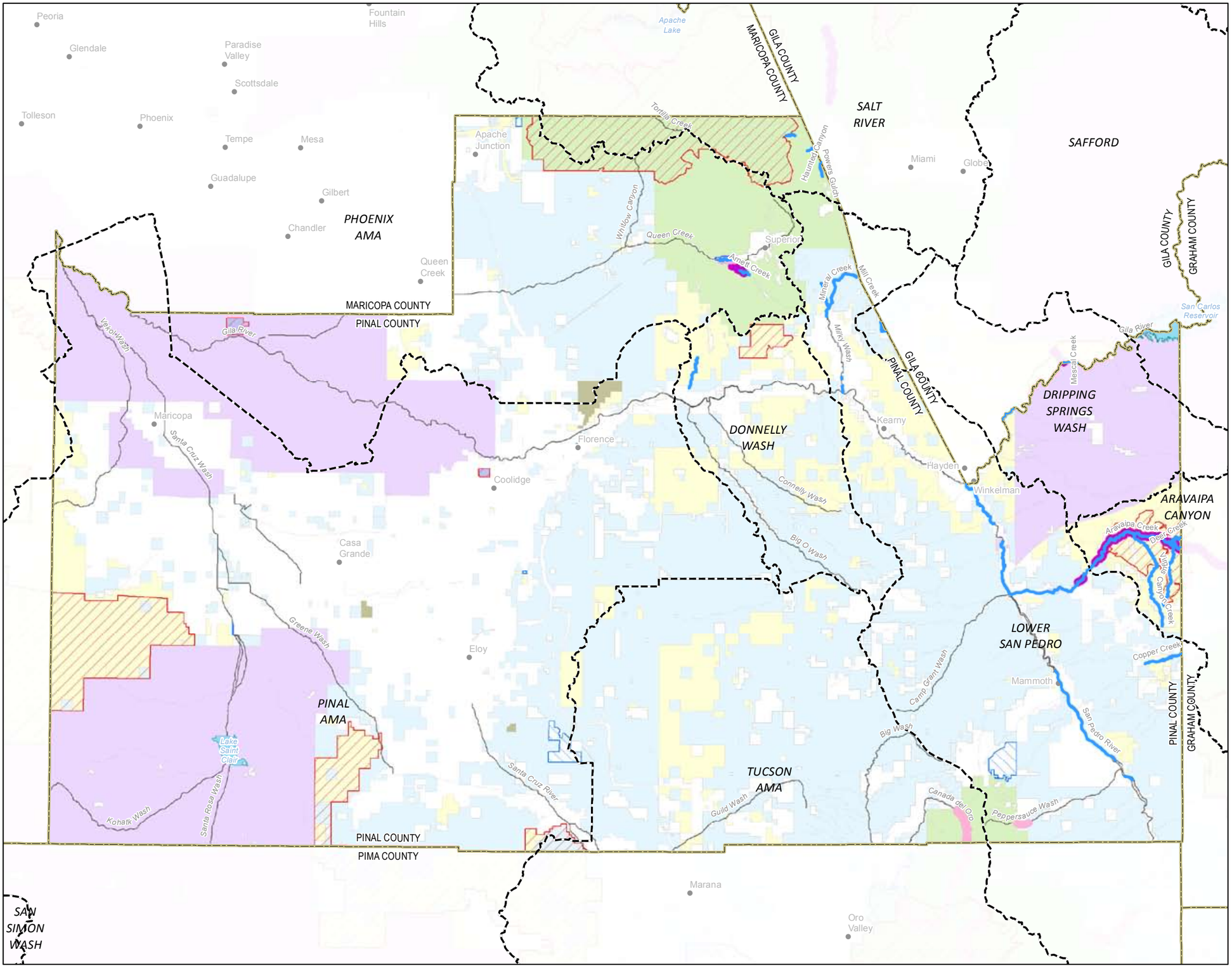

- Town (GNIS)
- County (ALRIS)
- Groundwater Basin/AMA (ADWR)
- Reservoir, Lake (NHD)
- Perennial Flow (ADEQ, USGS)
- River or Stream (ALRIS)
- Instream Flow Certificate (ADWR)
- Instream Flow Application (ADWR)
- Federally Designated Wild and Scenic River (USFS)
- Federal Conservation Land (USFS, BLM, NPS)
- State Managed Conservation Land (AZGFD, AZSP)
- BLM Land
- National Forest
- National Park
- Military Reserve
- Private or Other Land
- State Trust Land
- Tribal Land

0 5 10 20 km

0 10 20 Miles

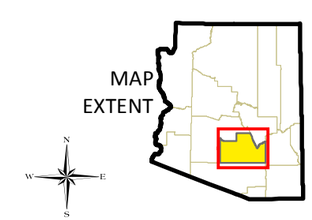

NOTE:
Because GIS data for this project were acquired from multiple sources employing different land base grids and varying accuracy standards, some inconsistencies were encountered.
The user is responsible for understanding the accuracy limitations of GIS data layers and is responsible for the results of any application of the data for other than their intended purpose.

PINAL COUNTY
Natural Resources

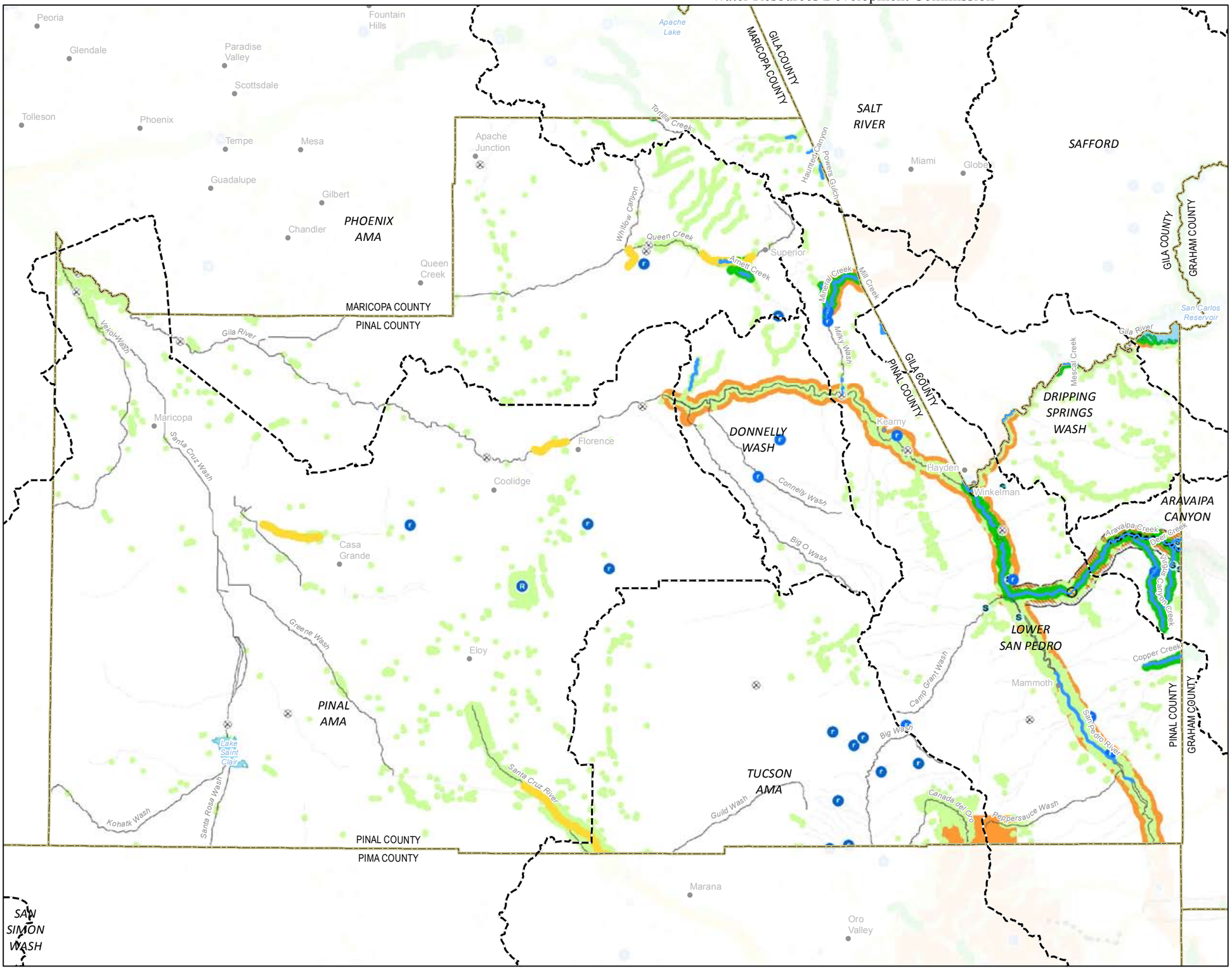

- Town (GNIS)
- County (ALRIS)
- Groundwater Basin/AMA (ADWR)
- Small Reservoir (ADWR)
- Large Reservoir (ADWR)
- Reservoir, Lake (NHD)
- Major Spring (ADWR)
- Stream Gage (USGS, SWM Study)
- Stream Gage (USGS)
- Perennial Flow (ADEQ, USGS)
- River or Stream (ALRIS)
- Outstanding Arizona Water (ADEQ)
- Effluent Dependent Stream (ADWR, NEMO)
- 1993 Riparian Inventory (AZGFD)
- Modeled Riparian Habitat (AZGFD)
- Designated ESA Critical Habitat Area (USFWS)
- Proposed ESA Critical Habitat (USFWS)

0 10 20 km

0 10 20 Miles

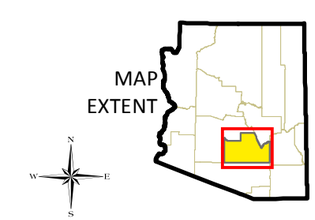

NOTE:
Because GIS data for this project were acquired from multiple sources employing different land base grids and varying accuracy standards, some inconsistencies were encountered.
The user is responsible for understanding the accuracy limitations of GIS data layers and is responsible for the results of any application of the data for other than their intended purpose.

C-13.1

SANTA CRUZ COUNTY
Land Tenure

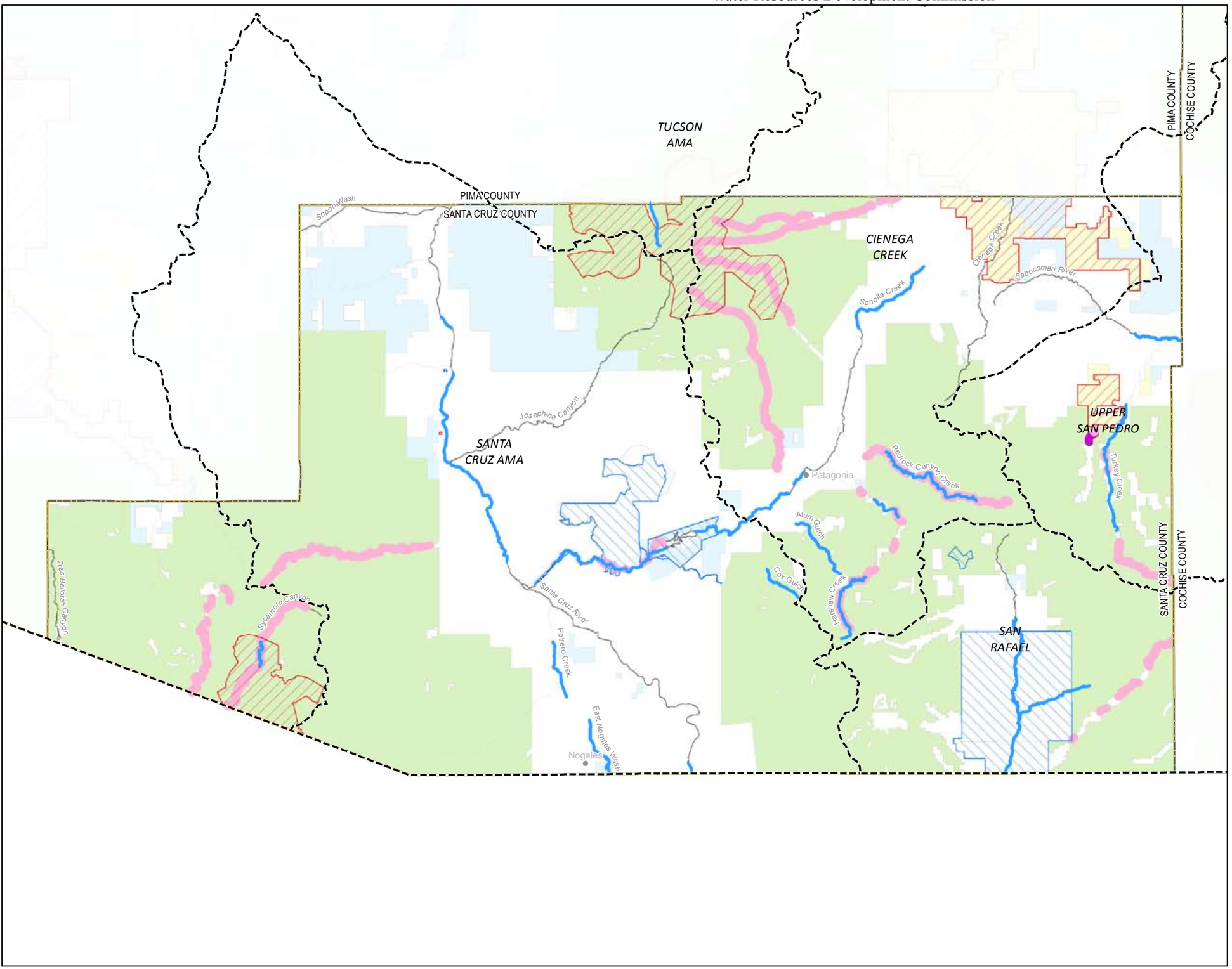

- Town (GNIS)
- County (ALRIS)
- Groundwater Basin/AMA (ADWR)
- Reservoir, Lake (NHD)
- Perennial Flow (ADEQ, USGS)
- River or Stream (ALRIS)
- Instream Flow Certificate (ADWR)
- Instream Flow Application (ADWR)
- Federally Designated Wild and Scenic River (USFS)
- Federal Conservation Land (USFS, BLM, NPS)
- State Managed Conservation Land (AZGFD, AZSP)
- BLM Land
- National Forest
- National Park
- Military Reserve
- Private or Other Land
- State Trust Land
- Tribal Land

0 5 10 km

0 5 10 Miles

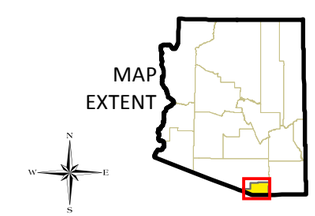

NOTE:
Because GIS data for this project were acquired from multiple sources employing different land base grids and varying accuracy standards, some inconsistencies were encountered.
The user is responsible for understanding the accuracy limitations of GIS data layers and is responsible for the results of any application of the data for other than their intended purpose.

SANTA CRUZ COUNTY
Natural Resources

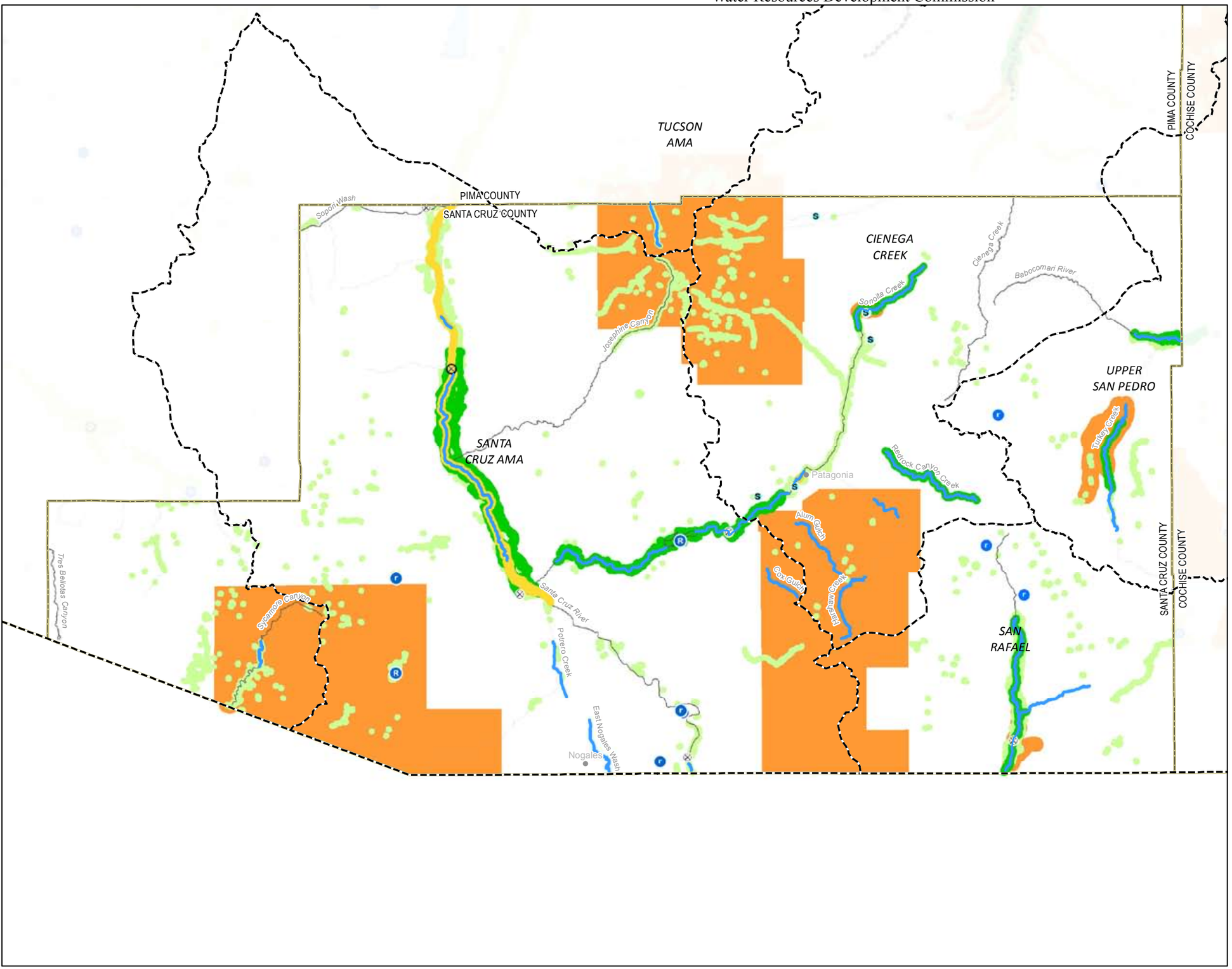

- Town (GNIS)
- County (ALRIS)
- Groundwater Basin/AMA (ADWR)
- Small Reservoir (ADWR)
- Large Reservoir (ADWR)
- Reservoir, Lake (NHD)
- Major Spring (ADWR)
- Stream Gage (USGS, SWM Study)
- Stream Gage (USGS)
- Perennial Flow (ADEQ, USGS)
- River or Stream (ALRIS)
- Outstanding Arizona Water (ADEQ)
- Effluent Dependent Stream (ADWR, NEMO)
- 1993 Riparian Inventory (AZGFD)
- Modeled Riparian Habitat (AZGFD)
- Designated ESA Critical Habitat Area (USFWS)
- Proposed ESA Critical Habitat (USFWS)

0 5 10 km

0 5 10 Miles

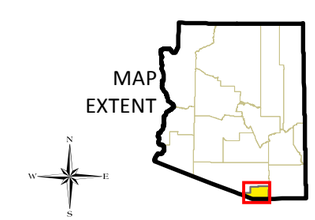

NOTE:
Because GIS data for this project were acquired from multiple sources employing different land base grids and varying accuracy standards, some inconsistencies were encountered.
The user is responsible for understanding the accuracy limitations of GIS data layers and is responsible for the results of any application of the data for other than their intended purpose.

YAVAPAI COUNTY
Land Tenure

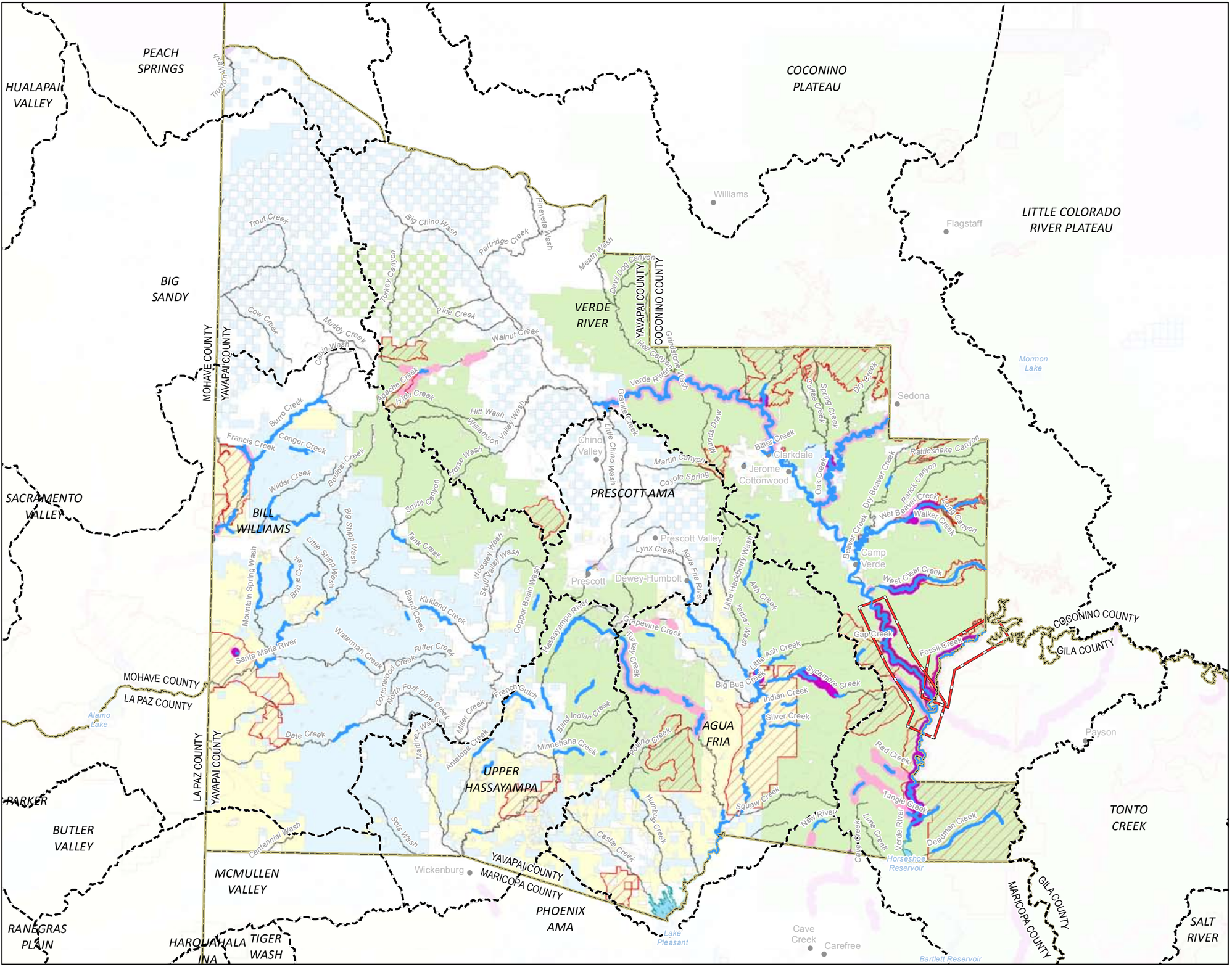

0 10 20 km

0 10 20 Miles

MAP EXTENT

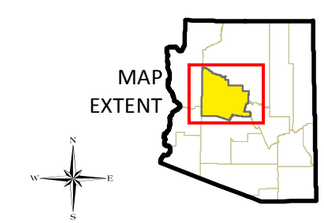

NOTE:
Because GIS data for this project were acquired from multiple sources employing different land base grids and varying accuracy standards, some inconsistencies were encountered.
The user is responsible for understanding the accuracy limitations of GIS data layers and is responsible for the results of any application of the data for other than their intended purpose.

YAVAPAI COUNTY
Natural Resources

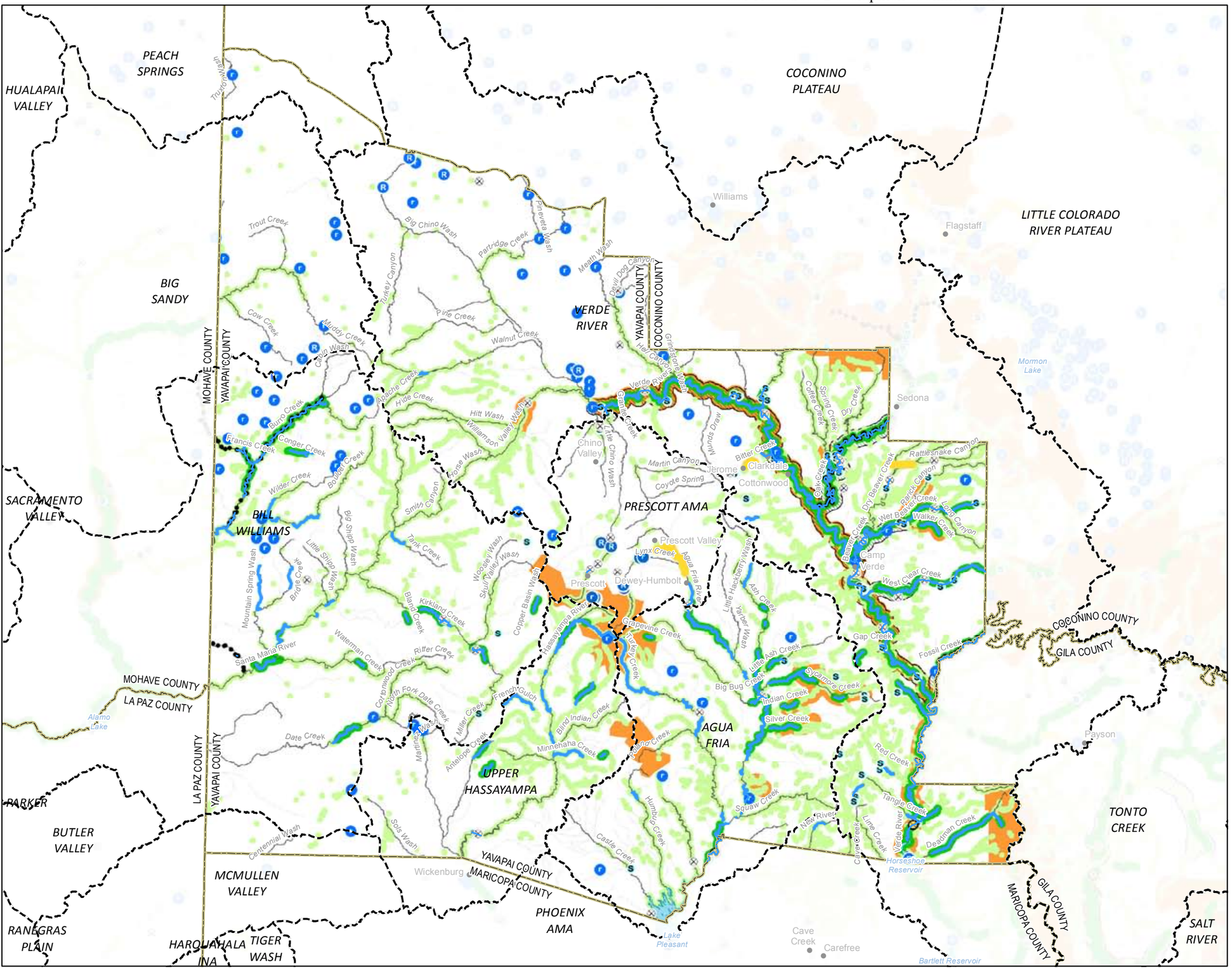

- Town (GNIS)
- County (ALRIS)
- Groundwater Basin/AMA (ADWR)
- Small Reservoir (ADWR)
- Large Reservoir (ADWR)
- Reservoir, Lake (NHD)
- Major Spring (ADWR)
- Stream Gage (USGS, SWM Study)
- Stream Gage (USGS)
- Perennial Flow (ADEQ, USGS)
- River or Stream (ALRIS)
- Outstanding Arizona Water (ADEQ)
- Effluent Dependent Stream (ADWR, NEMO)
- 1993 Riparian Inventory (AZGFD)
- Modeled Riparian Habitat (AZGFD)
- Designated ESA Critical Habitat Area (USFWS)
- Proposed ESA Critical Habitat (USFWS)

0 10 20 km

0 10 20 Miles

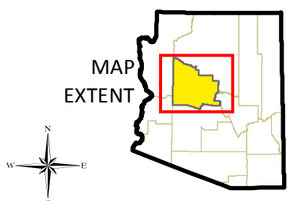

NOTE:
Because GIS data for this project were acquired from multiple sources employing different land base grids and varying accuracy standards, some inconsistencies were encountered.
The user is responsible for understanding the accuracy limitations of GIS data layers and is responsible for the results of any application of the data for other than their intended purpose.

C-15.1

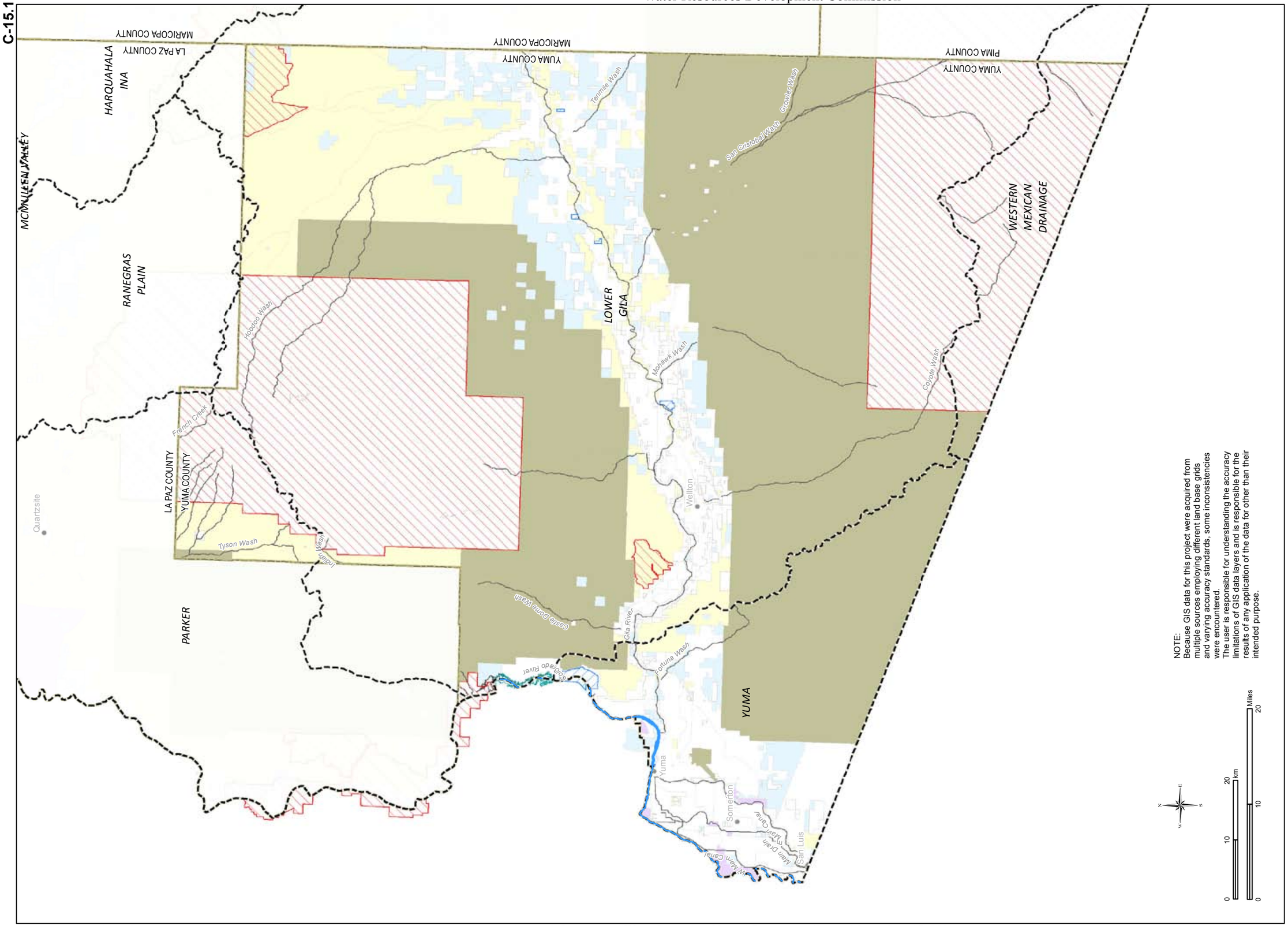
YUMA COUNTY
Land Tenure
MAP EXTENT
Federal Conservation Land (USFS, BLM, NPS)
State Managed Conservation Land (AZGFD, AZSP)
BLM Land
National Forest
National Park
Military Reserve
Private or Other Land
State Trust Land
Tribal Land
Town (GNIS)
County (ALRIS)
Groundwater Basin/AMA (ADWR)
Reservoir, Lake (NHD)
Perennial Flow (ADEQ, USGS)
River or Stream (ALRIS)
Instream Flow Certificate (ADWR)
Instream Flow Application (ADWR)
Federally Designated Wild and Scenic River (USFS)
NOTE:
Because GIS data for this project were acquired from multiple sources employing different land base grids and varying accuracy standards, some inconsistencies were encountered.
The user is responsible for understanding the accuracy limitations of GIS data layers and is responsible for the results of any application of the data for other than their intended purpose.
0 10 20 km
0 10 20 Miles
MARICOPA COUNTY
LA PAZ COUNTY
YUMA COUNTY
PIMA COUNTY
HARQUAHALA INA
MCMULLEN VALLEY
RANEGRAS PLAIN
PARKER
LOWER GILA
YUMA
WESTERN MEXICAN DRAINAGE
Tenmile Wash
San Cristobal Wash
Growler Wash
Coyote Wash
Hoodoo Wash
French Creek
Tyson Wash
Indian Wash
Mohawk Wash
Osborne Wash
Gila River
Fortuna Wash
Colorado River
Quartzsite
Wellton
Yuma
Somerton
San Luis
Main Canal
Main Drain
Main Canal

C-15.2
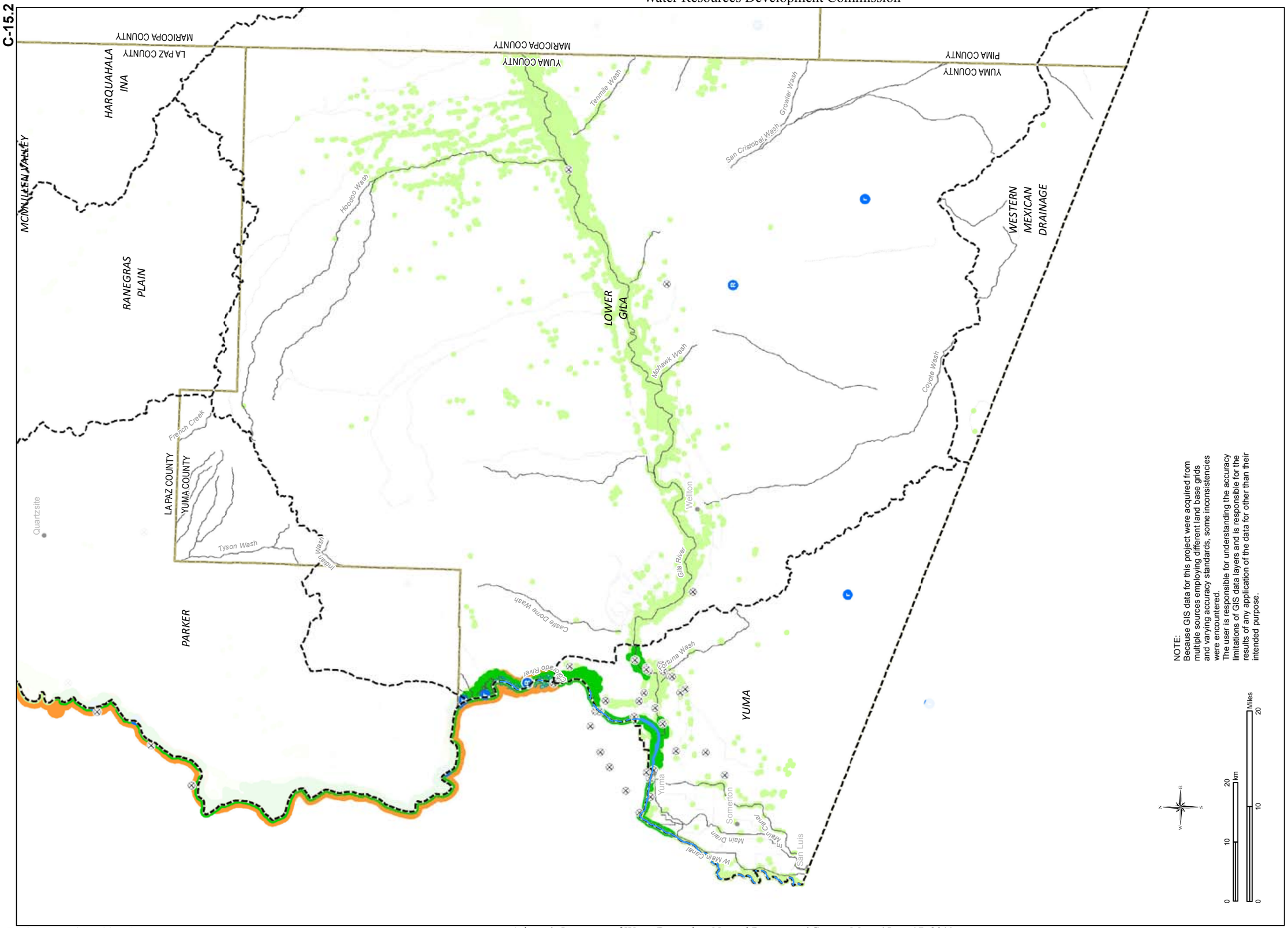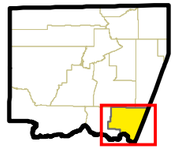
YUMA COUNTY Natural Resources